WAAS CH 50243 W35A	APP CRS 352°	Rwy Ldg 5200 TDZE 3325 Apt Elev 3325

RNAV (GPS) RWY 35
STANTON COUNTY MUNI (JHN)

RNP APCH.

Circling Rwy 8 NA at night. Rwy 35 helicopter visibility reduction below ¾ SM NA. For uncompensated Baro-VNAV systems, LNAV/VNAV NA below -21°C or above 54°C.

MISSED APPROACH: Climb to 5200 direct FARPA and hold.

AWOS-3PT	KANSAS CITY CENTER	UNICOM
124.175	125.2 285.425	122.8 (CTAF)

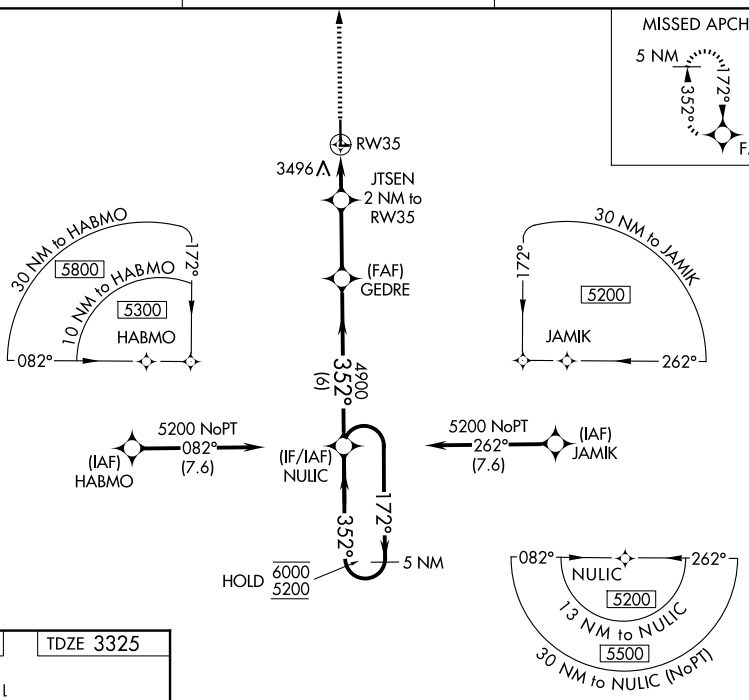

ELEV 3325 TDZE 3325

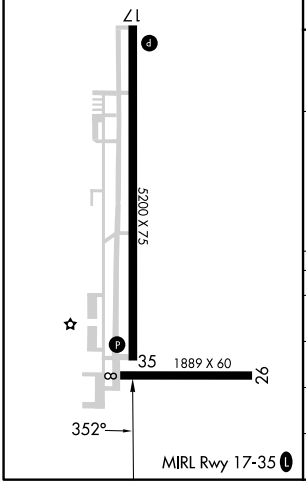

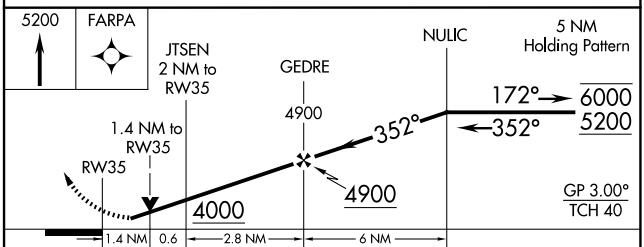

CATEGORY	A	B	C	D
LPV DA	3575-1 250 (300-1)			
LNAV/VNAV DA	3808-1⅜ 483 (500-1⅜)			
LNAV MDA	3800-1 475 (500-1)		3800-1⅜ 475 (500-1⅜)	
CIRCLING	3880-1 555 (600-1)		4040-2 715 (800-2)	4040-2¼ 715 (800-2¼)

NC-2, 02 OCT 2025 to 30 OCT 2025