APP CRS	Rwy ldg	N/A
348°	TDZE	N/A
	Apt Elev	1427

RNAV (GPS)-A
HARPER MUNI (8K2)

RNP APCH.

NA

Circling NA to Rwys 12 and 30. Procedure NA at night. Use Wichita Dwight D Eisenhower Ntl altimeter setting; when not received, procedure NA.

MISSED APPROACH: Climbing left turn to 3000 direct ZADEM and hold.

ICT ASOS	WICHITA APP CON	AUNICOM
125.15	126.7 353.5	122.9 (CTAF) L

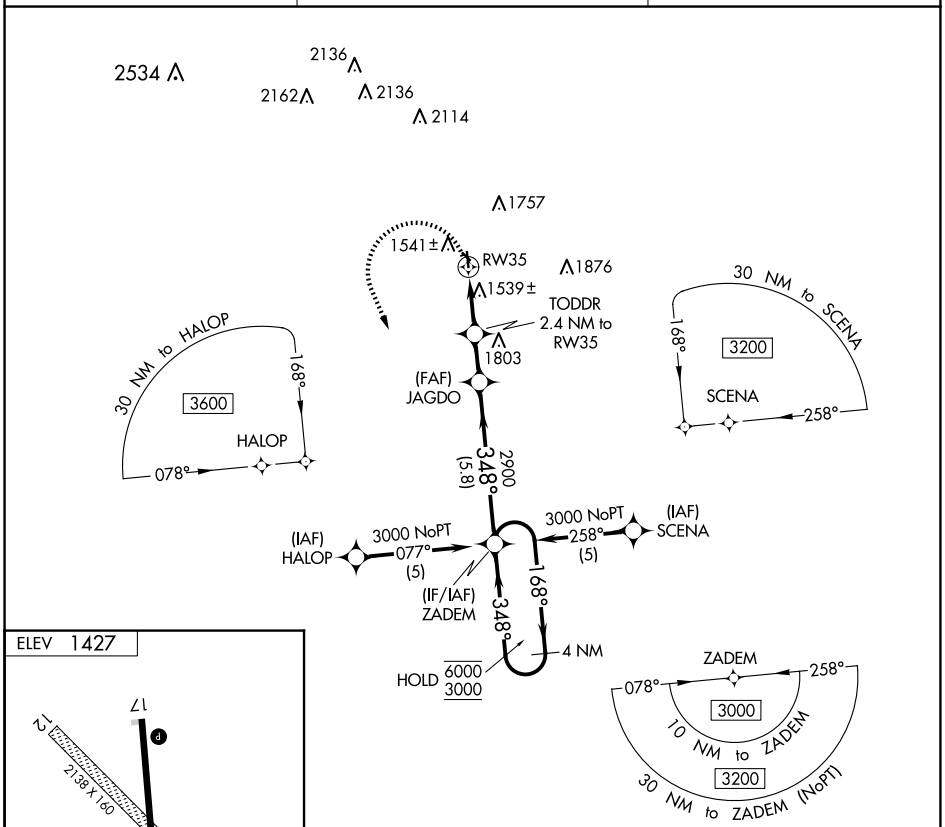

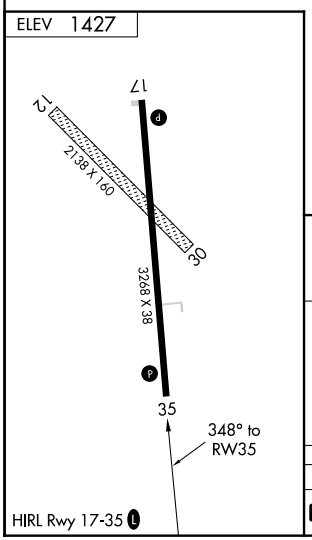

HIRL Rwy 17-35 L

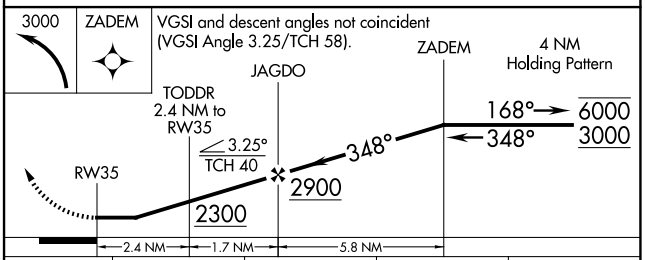

CATEGORY	A	B	C	D
C CIRCLING	2020-1 593 (600-1)		NA	

NC-2, 02 OCT 2025 to 30 OCT 2025
NC-2, 02 OCT 2025 to 30 OCT 2025