VORTAC TFD	APP CRS	Rwy ldg	5200
114.8	048°	TDZE	1458
Chan 95		Apt Elev	1464

VOR RWY 5
CASA GRANDE MUNI (CGZ)

For inop ALS, increase S-5 Cats A/B visibility to 1 mile. Rwy 5 helicopter visibility reduction below ¾ SM NA. Circling Rwy 23 NA at night.

MALSR

MISSED APPROACH: Climb to 2200, then climbing right turn to 3500 direct TFD VORTAC and hold.

AWOS-3PT	ALBUQUERQUE CENTER	UNICOM
132.175	125.4 269.3	122.7 (CTAF) L

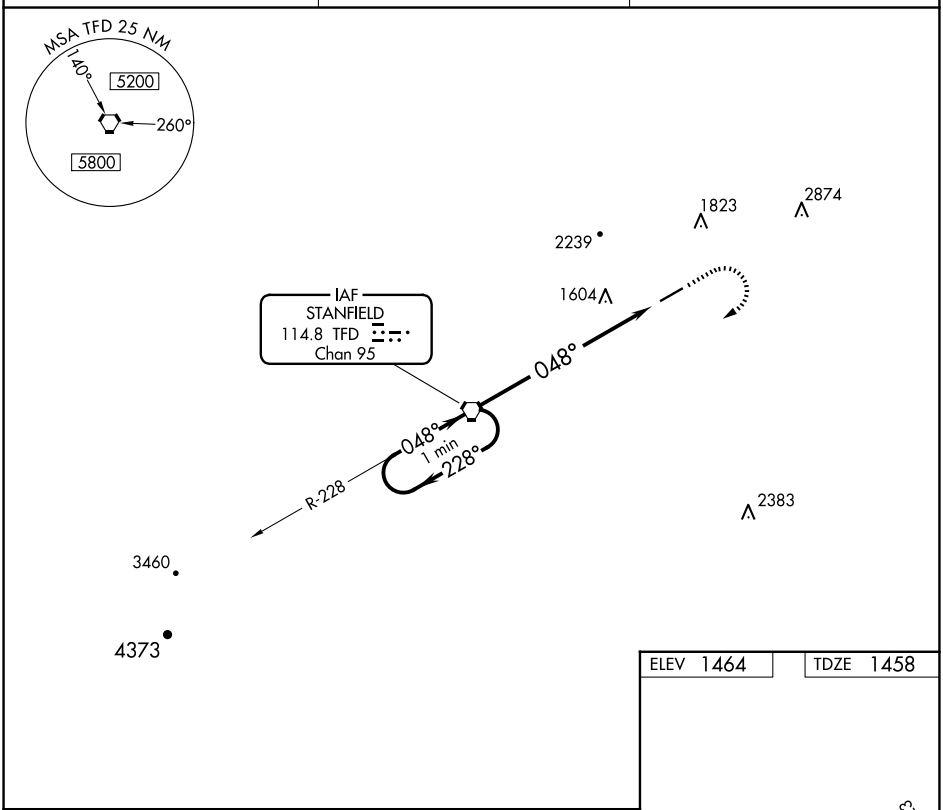

ELEV 1464 TDZE 1458

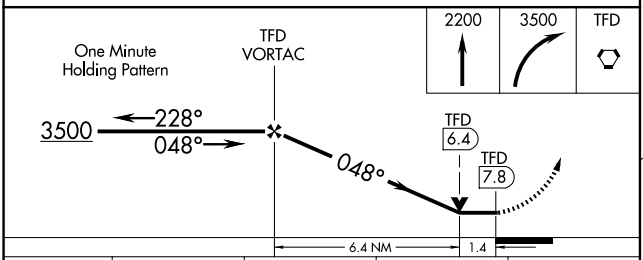

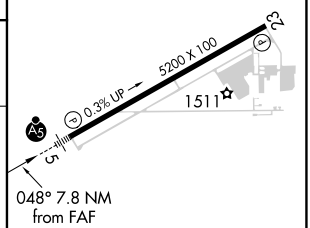

MIRL Rwy 5-23

CATEGORY	A	B	C	D
S-5	1960-¾	502 (500-¾)	NA	
C CIRCLING	1960-1	496 (500-1)	NA	

FAF to MAP 7.8 NM					
Knots	60	90	120	150	180
Min:Sec	7:48	5:12	3:54	3:07	2:36

SW-4, 02 OCT 2025 to 30 OCT 2025