WAAS CH 78317 W22A	APP CRS 223°	Rwy ldg 5499 TDZE 584 Apt Elev 609

RNAV (GPS) RWY 22L
STANLY COUNTY (VUJ)

RNP APCH-GPS.

PAR

Circling Rwy 4L, 22R NA at night.
Rwy 22L helicopter visibility reduction below ¾ SM NA.
For uncompensated Baro-VNAV systems, LNAV/VNAV NA below -16°C or above 54°C.

MISSED APPROACH: Climb to 4000 direct RENZI and right turn on track 333° to HUNOS and right turn on track 078° to EWUKO and hold.

AWOS-3	CHARLOTTE APP CON	STANLY COUNTY TOWER★	GND CON	CLNC DEL
128.175	128.325 307.8	126.275 (CTAF) L 291.9	121.75 254.375	121.75 254.375

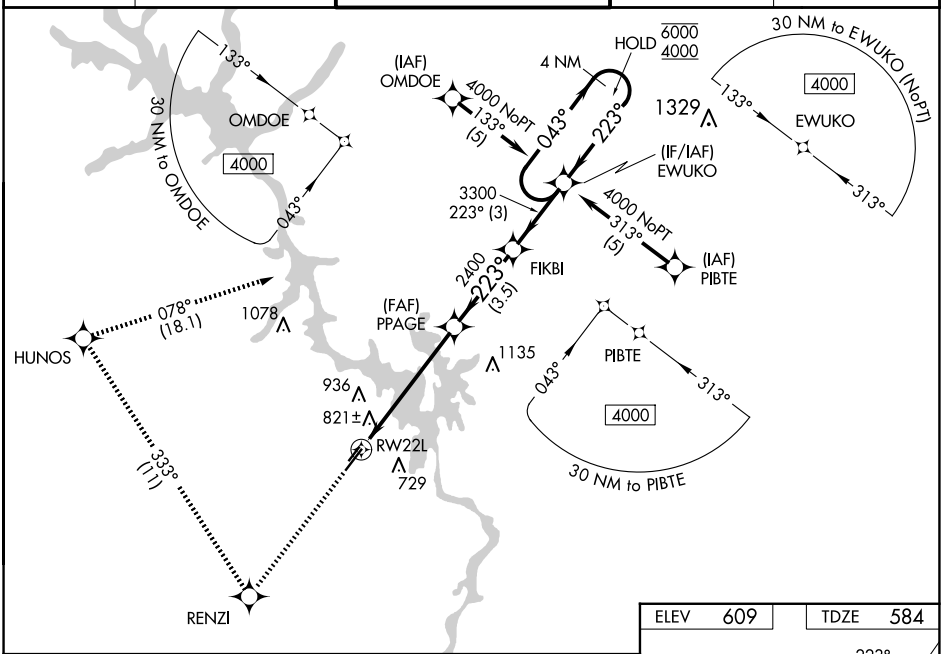

4000	RENZI	tr 333°	HUNOS	tr 078°	EWUKO

4 NM Holding Pattern

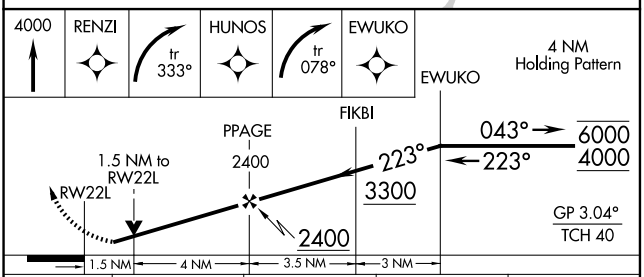

CATEGORY	A	B	C	D
LPV DA	919-1 335 (400- 1)			
LNAV/VNAV DA	1272-2 688 (700-2)			
LNAV MDA	1100-1 516 (500-1)		1100-1⅜ 516 (500-1⅜)	
C CIRCLING	1260-1 651 (700-1)		1260-1¾ 651 (700-1¾)	1380-2½ 771 (800-2½)

ELEV 609	TDZE 584

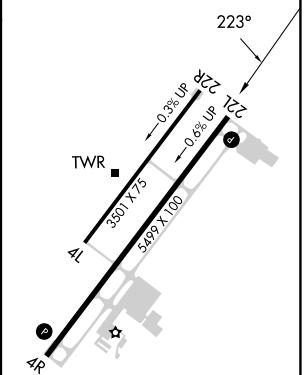

REIL Rwys 4R and 22L L
MIRL Rwys 4L-22R L
HIRL Rwys 4R-22L L

SE-2, 02 OCT 2025 to 30 OCT 2025

SE-2, 02 OCT 2025 to 30 OCT 2025