RNAV (GPS) RWY 35
DEVINE MUNI (23R)

APP CRS	Rwy ldg	3399
346°	TDZE	702
	Apt Elev	702

DME/DME RNP-0.3 NA. Use Castroville Muni altimeter setting; when not received, use Hondo Muni altimeter setting and increase all MDA 40 feet. Night landing: Rwy 35 NA. Helicopter visibility below 1 SM NA.

MISSED APPROACH: Climbing right turn to 2600 direct CIKEB and hold.

CVB AWOS-3	HOUSTON CENTER	CTAF
119.25	134.95 269.4	122.9 (L)

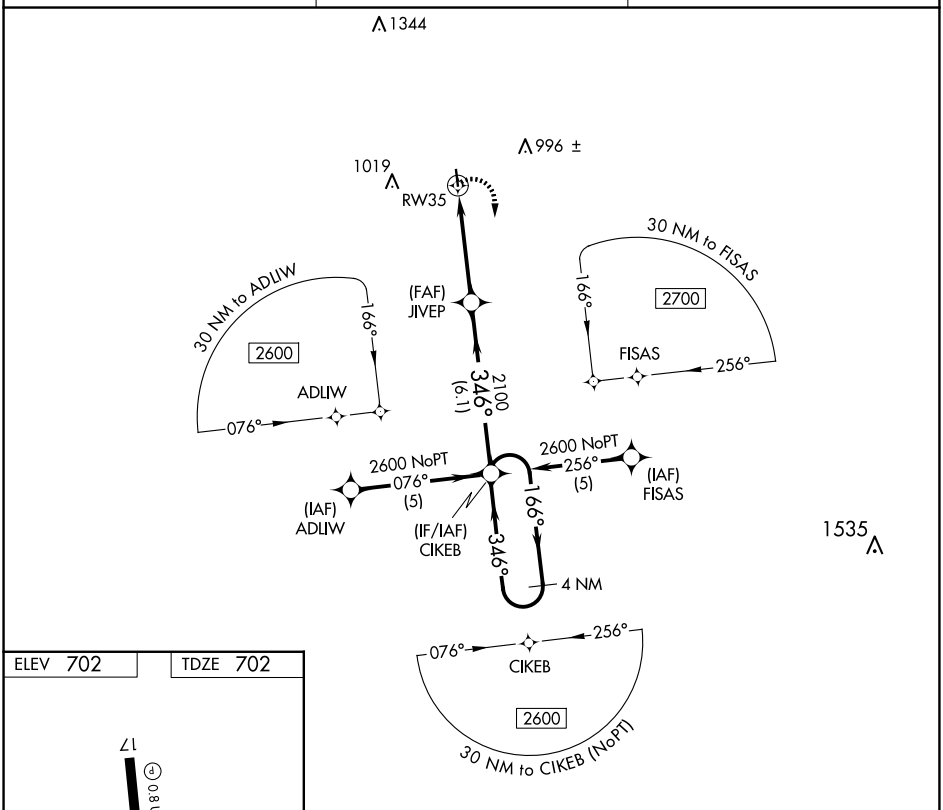

ELEV 702 | TDZE 702

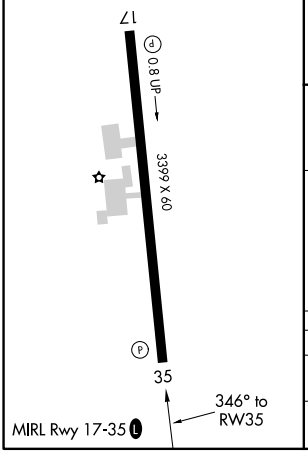

MIRL Rwy 17-35 (L)

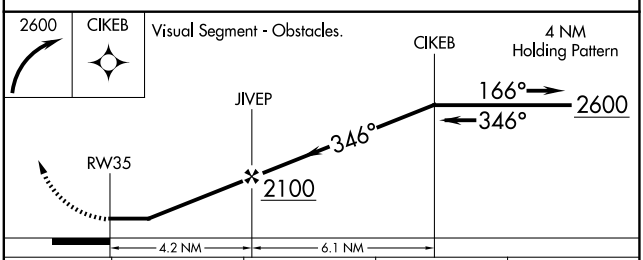

CATEGORY	A	B	C	D
LNAV MDA	1140-1	438 (500-1)	NA	
CIRCLING	1380-1	678 (700-1)	NA	

SC-3, 02 OCT 2025 to 30 OCT 2025
SC-3, 02 OCT 2025 to 30 OCT 2025