RNAV (GPS) RWY 1
GREENSBURG MUNI (I34)

WAAS CH 62845 W01A	APP CRS 010°	Rwy ldg 5406	
		TDZE	903
		Apt Elev	909

RNP APCH - GPS.

NA Baro-VNAV NA. Use Columbus Muni altimeter setting, when not received, use Indianapolis Intl altimeter setting: increase LPV DA to 1269 feet; increase LNAV/VNAV DA to 1418 feet; increase all MDAs 40 feet and Circling visibility Cat C ¼ SM.

MISSED APPROACH: Climb to 1440 then climbing left turn to 2500 direct PULIC and hold.

BAK AWOS-3	INDIANAPOLIS APP CON	CTAF
119.75	127.15	122.9 L

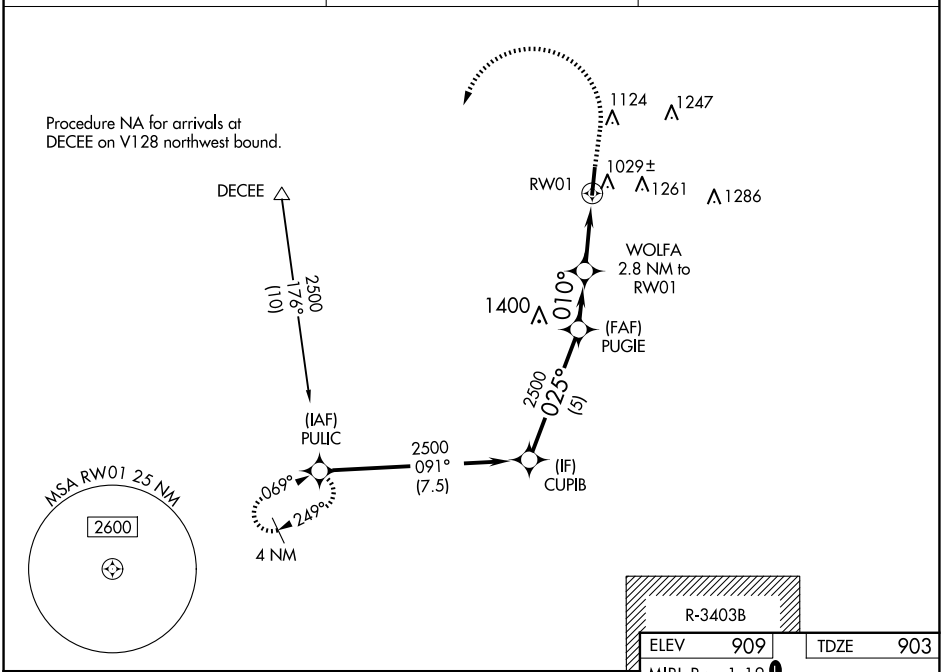

ELEV	909	TDZE	903

MIRL Rwy 1-19 L
REIL Rwy 1 and 19 L

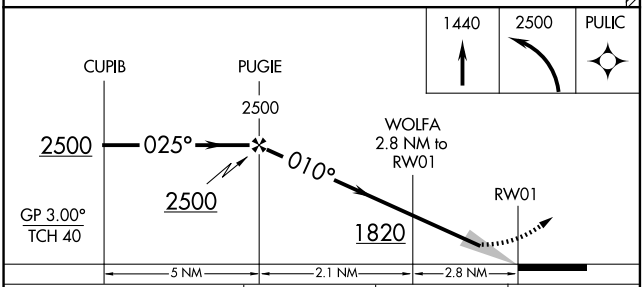

CATEGORY	A	B	C	D
LPV DA	1230-1 327 (400-1)			NA
LNAV/VNAV DA	1379-1⅜ 476 (500-1⅜)			NA
LNAV MDA	1360-1 457 (500-1)		1360-1⅜ 457 (500-1⅜)	NA
CIRCLING	1540-1 631 (700-1)	1640-1 731 (800-1)	1640-2 731 (800-2)	NA

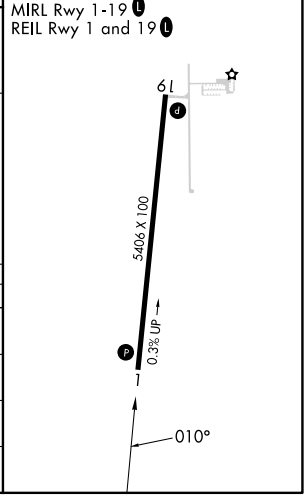

EC-2, 02 OCT 2025 to 30 OCT 2025
EC-2, 02 OCT 2025 to 30 OCT 2025