VOR-A
GREENSBURG MUNI (I34)

VOR/DME SHB	APP CRS	Rwy ldg	N/A
116.15	142°	TDZE	N/A
Chan 108 (Y)		Apt Elev	909

ADF or RADAR or DME required.

T
A NA

Use Columbus Muni altimeter setting, when not received, use Indianapolis Intl altimeter setting and increase all MDAs 40 feet and visibility Cat C ¼ SM.

MISSED APPROACH: Climb to 2000 then climbing right turn to 2700 on SHB R-142 to APODD INT/SHB 18.5 DME/RADAR and hold.

BAK AWOS-3	INDIANAPOLIS APP CON	CTAF
119.75	127.15	122.9 L

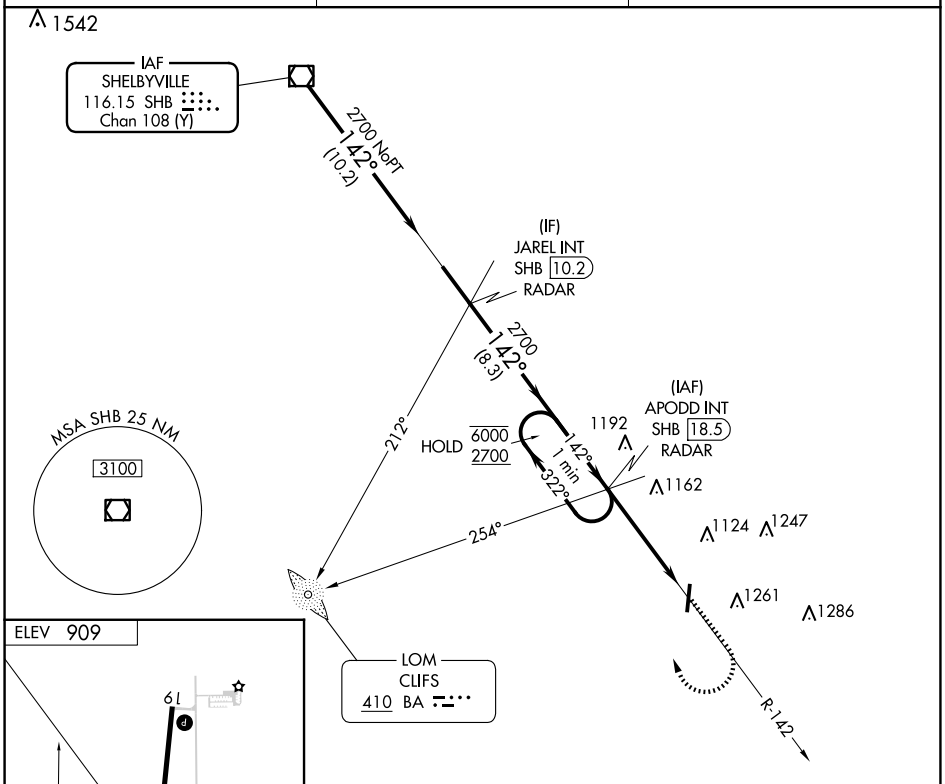

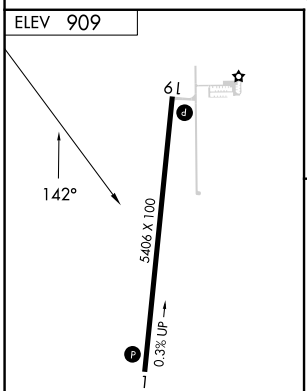

MIRL Rwy 1-19 L
REIL Rwys 1 and 19 L

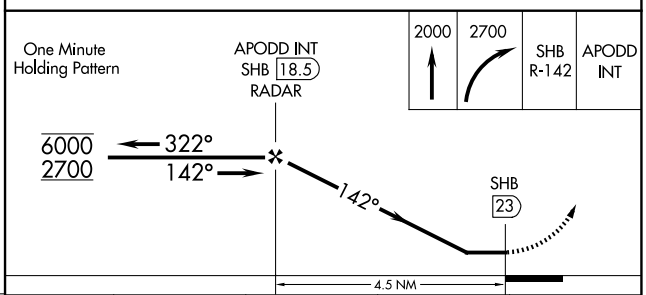

FAF to MAP 4.5 NM					
Knots	60	90	120	150	180
Min:Sec	4:30	3:00	2:15	1:48	1:30

CATEGORY	A	B	C	D
CIRCLING	1540-1 631 (700-1)	1640-1 731 (800-1)	1640-2 731 (800-2)	NA