RNAV (GPS) RWY 35
MEDFORD MUNI (O53)

APP CRS	Rwy ldg	3007
355°	TDZE	1085
	Apt Elev	1092

RNP APCH.

NA Use Ponca City Rgnl altimeter setting. Procedure NA at night.

MISSED APPROACH: Climbing right turn to 5000 direct FIRET and hold.

PNC ASOS	VANCE APP CON★	UNICOM
134.075	118.075 273.475	122.8 (CTAF) L

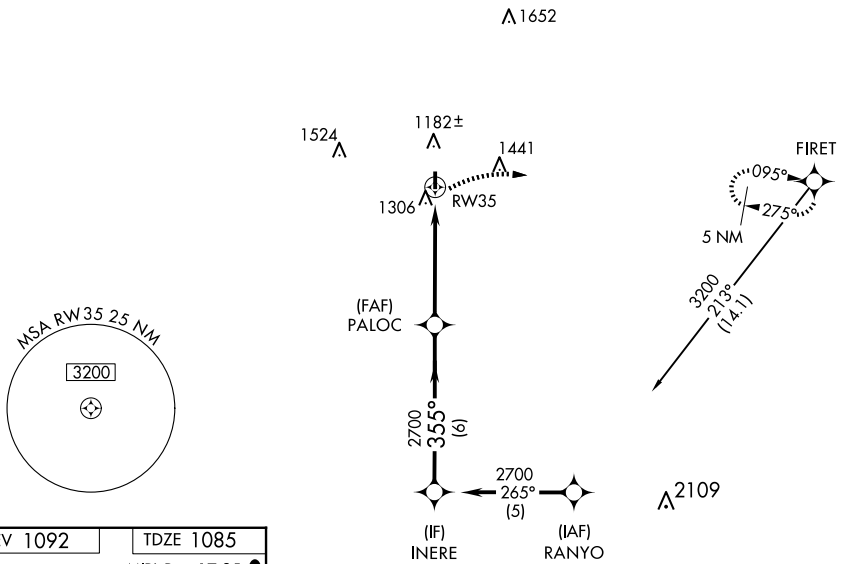

ELEV 1092 TDZE 1085

MIRL Rwy 17-35 L

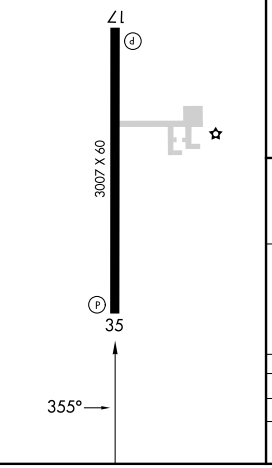

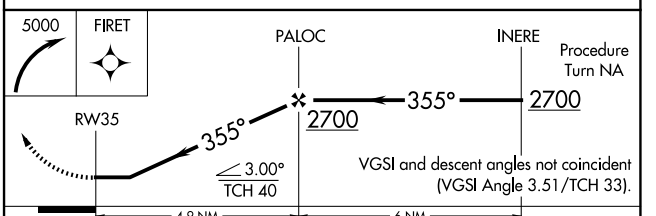

CATEGORY	A	B	C	D
LNAV MDA	1700-1¼ 608 (700-1¼)		NA	
CIRCLING	1740-1¼ 648 (700-1¼)	1840-1¼ 748 (800-1¼)	NA	

SC-1, 02 OCT 2025 to 30 OCT 2025
SC-1, 02 OCT 2025 to 30 OCT 2025