WAAS CH 72634 W31A	APP CRS 313°	Rwy ldg 3500 TDZE 1132 Apt Elev 1132

RNAV (GPS) RWY 31
EAGLE GROVE MUNI (EAG)

T
A NA

DME/DME RNP-0.3 NA. Use Clarion altimeter setting, when not received, use Fort Dodge altimeter setting and increase all DA and MDA 20 feet, increase all LPV and LNAV/VNAV Cats visibilities ⅛ mile. Helicopter visibility reduction below ¾ SM NA. Baro-VNAV NA. Night Landing: Rwy 13 NA. Circling NA to Rwys 1 and 19.

MISSED APPROACH: Climb to 3000 direct TIDMY and hold.

CAV AWOS-3	MINNEAPOLIS CENTER	UNICOM
126.575	134.0 288.3	122.8 (CTAF) L

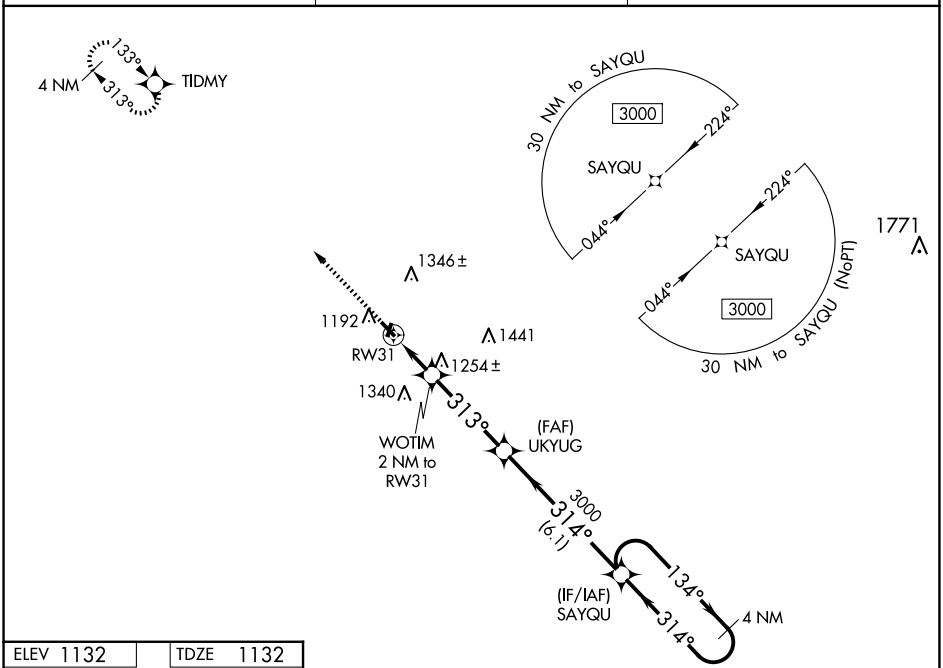

ELEV 1132	TDZE 1132

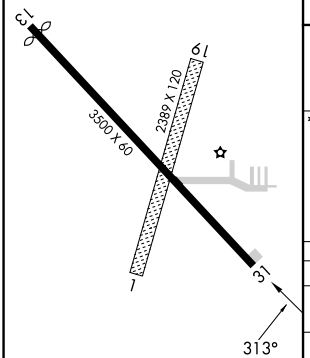

MIRL Rwy 13-31 L
REIL Rwys 13 and 31 L

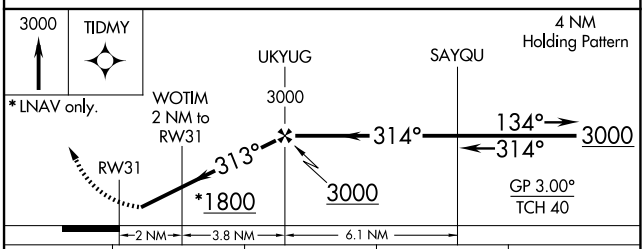

CATEGORY		A	B	C	D
LPV	DA	1510-1¼	378 (400-1¼)	NA	
LNAV/VNAV	DA	1575-1½	443 (500-1½)	NA	
LNAV MDA		1540-1	408 (500-1)	NA	
C CIRCLING		1660-1	528 (600-1)	NA	

NC-3, 02 OCT 2025 to 30 OCT 2025
NC-3, 02 OCT 2025 to 30 OCT 2025