APP CRS	Rwy ldg	2600
322°	TDZE	609
	Apt Elev	609

RNAV (GPS) RWY 32
SKY HARBOR (DYT)

RNP APCH - GPS.

Rwy 32 helicopter visibility reduction below 1 SM NA.
Circling NA to waterways 13W, 31W, 9W, 27W.

MISSED APPROACH: Climb to 1100 then climbing right turn to 3000 direct WOPMU and hold.

AWOS-3	DULUTH APP CON	CLNC DEL	UNICOM
119.275	125.45 233.7	124.8	122.7 (CTAF) L

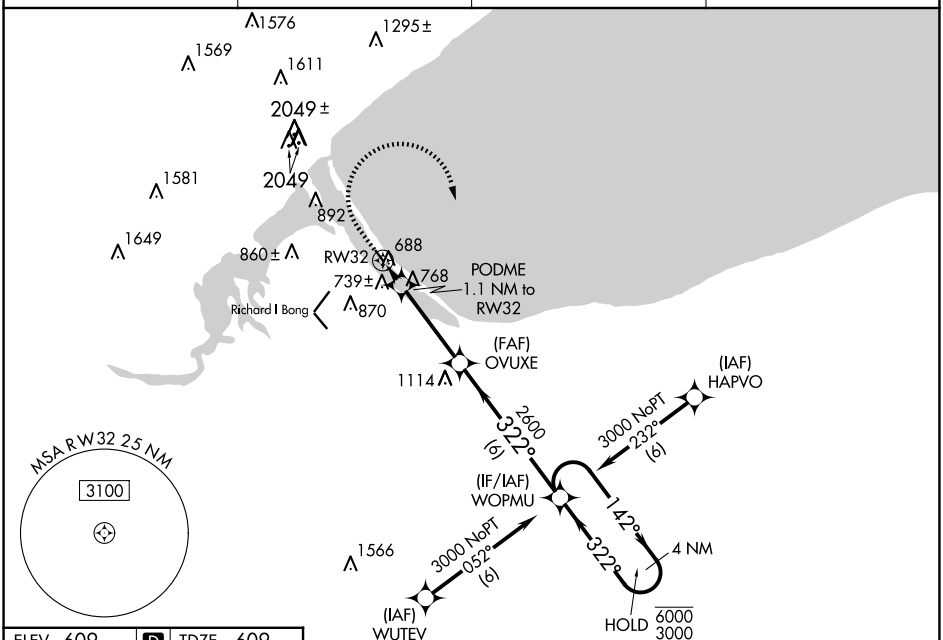

ELEV 609	D	TDZE 609

REIL Rwys 14 and 32 L
MIRL Rwy 14-32 L

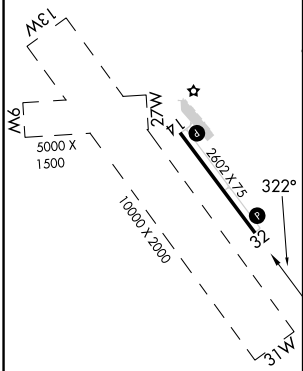

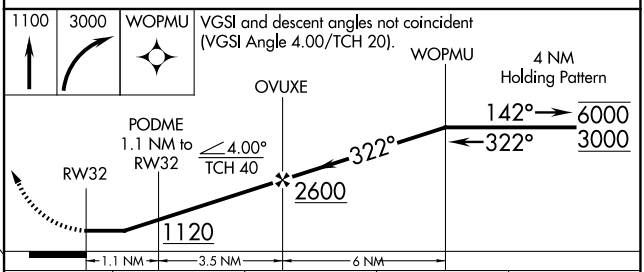

CATEGORY	A	B	C	D
LNAV MDA	1000-1 391 (400-1)		NA	
CIRCLING	1100-1 491 (500-1)	1180-1 571 (600-1)	NA	

NC-1, 02 OCT 2025 to 30 OCT 2025