WAAS CH **49113** **W35A**	APP CRS **349°**	Rwy ldg **5498** TDZE **1670** Apt Elev **1670**

RNAV (GPS) RWY 35
YORK MUNI (JYR)

RNP APCH.

For uncompensated Baro-VNAV systems, LNAV/VNAV NA below -18°C or above 54°C. When local altimeter setting not received, use Aurora altimeter setting and increase all DA/MDA 60 feet and all LPV, all LNAV/VNAV, and Cat C LNAV visibility ¼ mile. VDP and Baro-VNAV NA when using Aurora altimeter setting.

MISSED APPROACH: Climb to 4000 direct EHJAM and hold.

AWOS-3	MINNEAPOLIS CENTER	UNICOM
124.175	**119.4 278.8**	**122.8** (CTAF) L

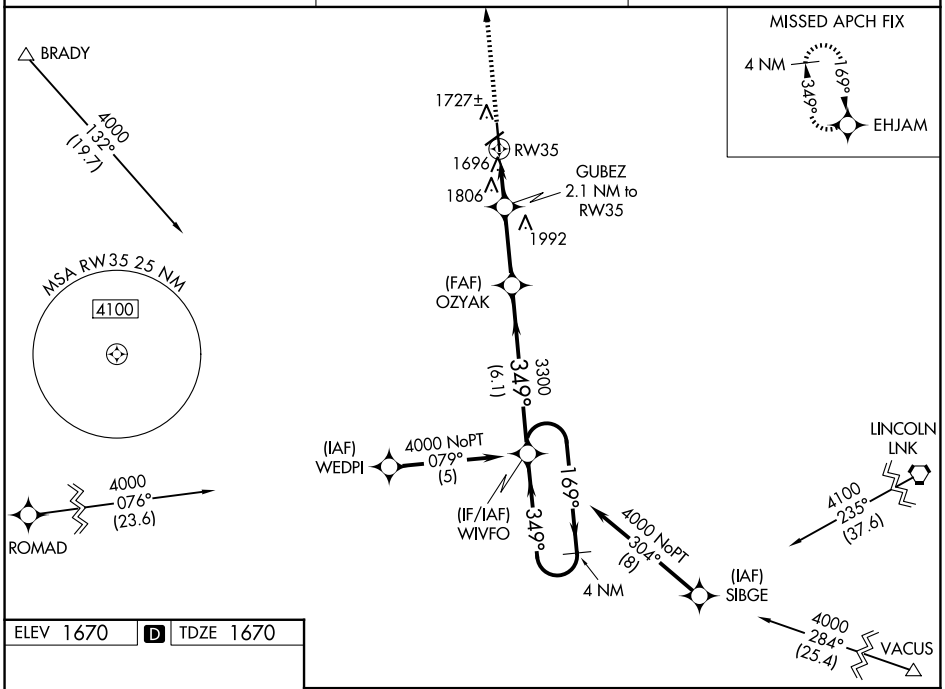

ELEV 1670 | D | TDZE 1670

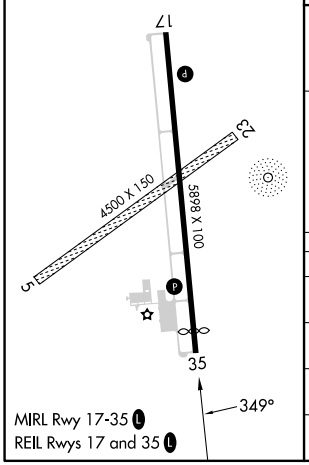

MIRL Rwy 17-35 L
REIL Rwys 17 and 35 L

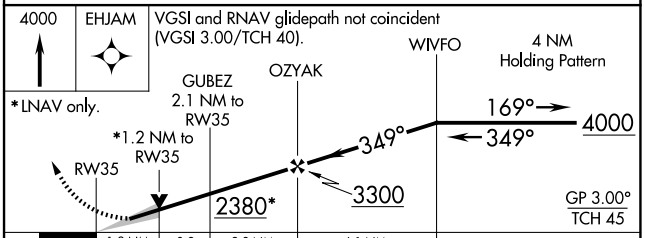

CATEGORY	A	B	C	D
LPV DA	1920-¾ 250 (300-¾)			NA
LNAV/VNAV DA	2004-1¼ 334 (400-1¼)			NA
LNAV MDA	2060-1 390 (400-1)			NA
CIRCLING	2060-1 390 (400-1)	2180-1 510 (600-1)	2200-1½ 530 (600-1½)	NA