LOC/DME I-JWN	APP CRS	Rwy Ldg	6001
110.3	198°	TDZE	501
Chan 40		Apt Elev	501

ILS or LOC RWY 20
JOHN C TUNE (JWN)

DME required.

Circling NA east of Rwy 2-20. VDP NA when using Nashville Intl altimeter setting. When local altimeter setting not received, use Nashville Intl altimeter setting and increase S-ILS 20 DA to 738 feet, increase all MDAs 40 feet.

MISSED APPROACH: Climb to 2200 then climbing right turn to 3000 on BNA VORTAC R-270 to BEVEE/BNA 22.4 DME and hold.

ATIS	NASHVILLE APP CON	JOHN TUNE TOWER ★	GND CON	UNICOM
127.075	119.35 372.0	119.45 (CTAF)	121.7	122.7

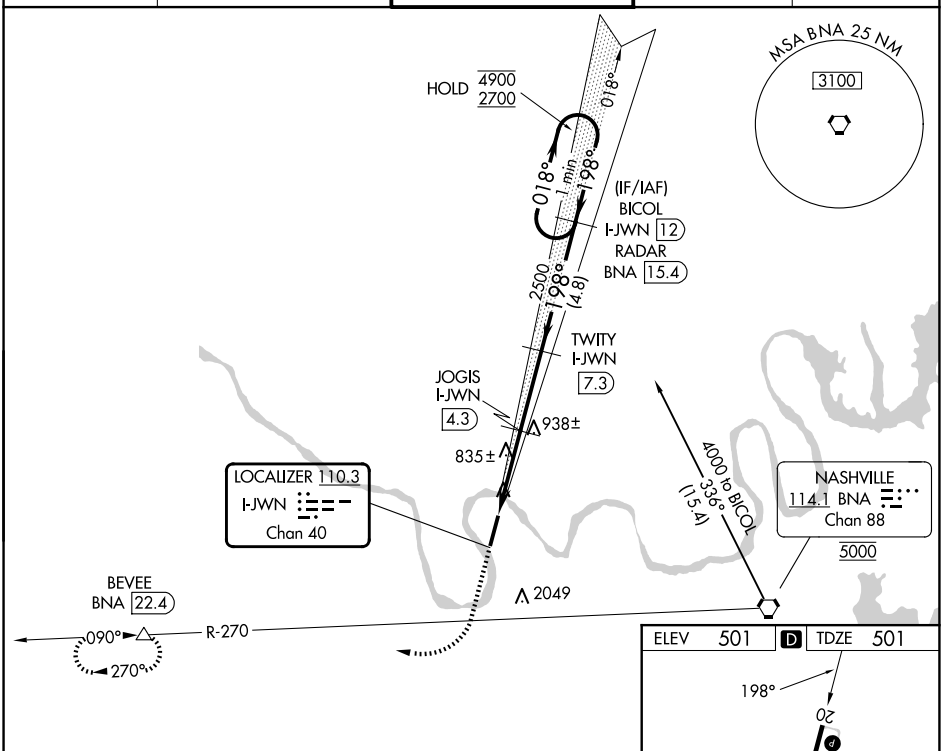

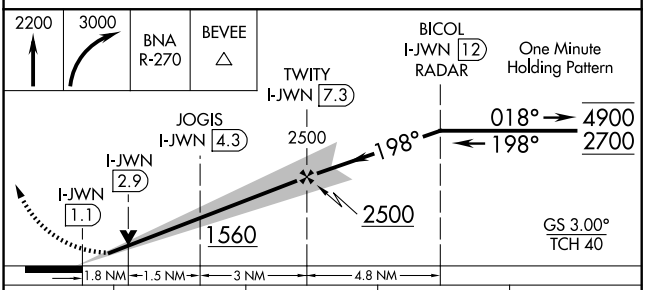

CATEGORY	A	B	C	D
S-ILS 20	701-¾ 200 (200-¾)			
S-LOC 20	1100-1 599 (600-1)		1100-1¾ 599 (600-1¾)	
CIRCLING	1200-1 699 (700-1)		1340-2½ 839 (900-2½)	1340-2¾ 839 (900-2¾)

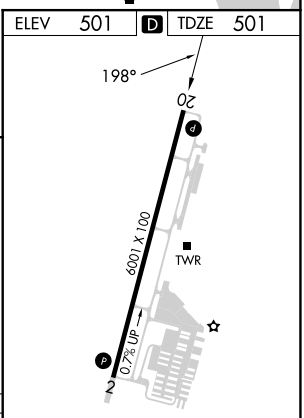

MIRL Rwy 2-20 L
REIL Rwys 2 and 20 L

SE-1, 02 OCT 2025 to 30 OCT 2025