WAAS CH 69210 W23A	APP CRS 233°	Rwy Ldg 5501 TDZE 872 Apt Elev 878

RNAV (GPS) RWY 23
LINCOLNTON-LINCOLN COUNTY RGNL (IPJ)

RNP APCH.

When local altimeter setting not received, use Charlotte altimeter setting: increase LPV DA to 1212 feet, LNAV/VNAV DA to 1204 feet and all visibilities ⅛ SM; increase all MDAs 80 feet and visibility Cats C and D ¼ SM. Baro-VNAV and VDP NA when using Charlotte altimeter setting. Rwy 23 helicopter visibility reduction below ¾ SM NA. For uncompensated Baro-VNAV systems, LNAV/VNAV NA below -16°C or above 54°C.

MISSED APPROACH: Climb to 3200 direct IWWON and hold.

AWOS-3	CHARLOTTE APP CON	CLNC DEL (GCO)	UNICOM
119.675	134.75 257.2	124.9	123.05 (CTAF) L

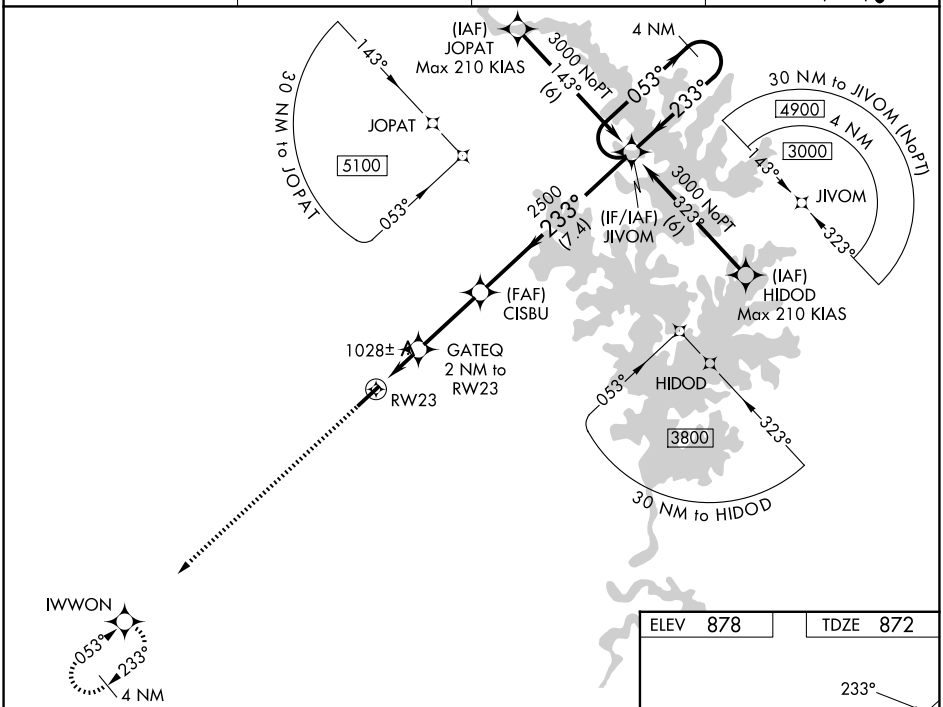

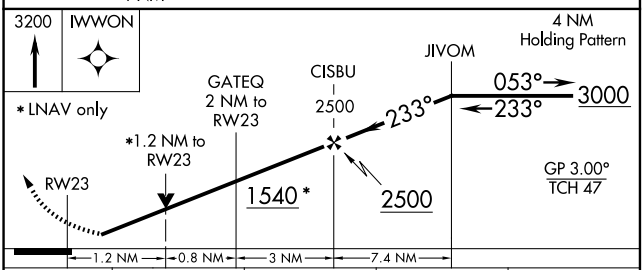

CATEGORY	A	B	C	D
LPV DA	1149-⅞ 277 (300-⅞)			
LNAV/VNAV DA	1141-⅞ 269 (300-⅞)			
LNAV MDA	1280-1 408 (500-1)		1280-1⅛ 408 (500-1⅛)	
CIRCLING	1400-1 522 (600-1)	1440-1 562 (600-1)	1640-2¼ 762 (800-2¼)	1640-2½ 762 (800-2½)

ELEV 878 TDZE 872

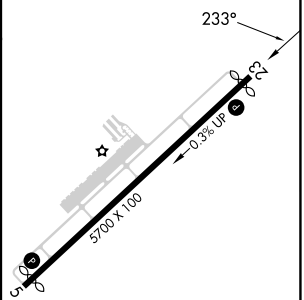

REIL Rwys 5 and 23 L
MIRL Rwy 5-23 L

SE-2, 02 OCT 2025 to 30 OCT 2025

SE-2, 02 OCT 2025 to 30 OCT 2025