APP CRS	Rwy Ldg	4997
237°	TDZE	13
	Apt Elev	14

RNAV (GPS) RWY 23
SHISHMAREF (SHH) (PASH)

RNP AR APCH - GPS.

MISSED APPROACH: Climb to 2500 direct TITOC and hold.

AWOS-3P	ANCHORAGE CENTER	NOME RADIO	CTAF
121.1	119.2 263.0	122.4	123.0 L

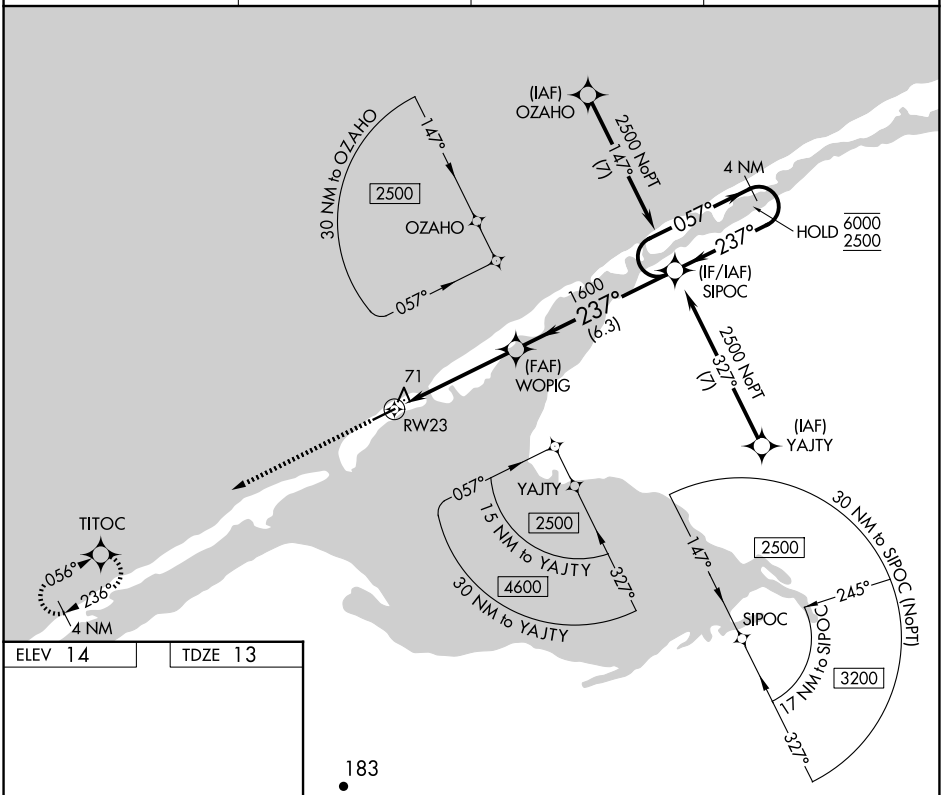

ELEV 14 TDZE 13

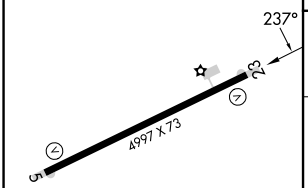

MIRL Rwy 5-23 L

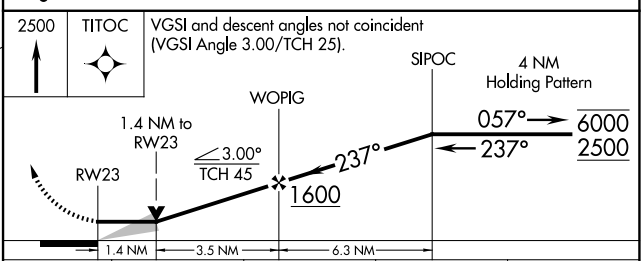

CATEGORY	A	B	C	D
LNAV MDA	480-1 467 (500-1)		480-1⅜ 467 (500-1⅜)	
CIRCLING	480-1 466 (500-1)		480-1½ 466 (500-1½)	580-2 566 (600-2)

AK, 02 OCT 2025 to 27 NOV 2025
AK, 02 OCT 2025 to 27 NOV 2025