WAAS CH 99338 W16A	APP CRS 166°	Rwy Ldg 10410 TDZE 721 Apt Elev 723

RNAV (GPS) RWY 16R
PEROT FLD/FORT WORTH ALLIANCE (AFW)

RNP APCH-GPS.

For uncompensated Baro-VNAV systems, LNAV/VNAV NA below -9°C or above 54°C. Circling NA east of Rwy 16L-34R.

MISSED APPROACH: Climb to 1200 then climbing right turn to 3000 direct OBLON and hold.

ATIS	LONE STAR APP CON	ALLIANCE TOWER	GND CON
126.925	118.1 306.95	135.15 257.9	132.65 306.2

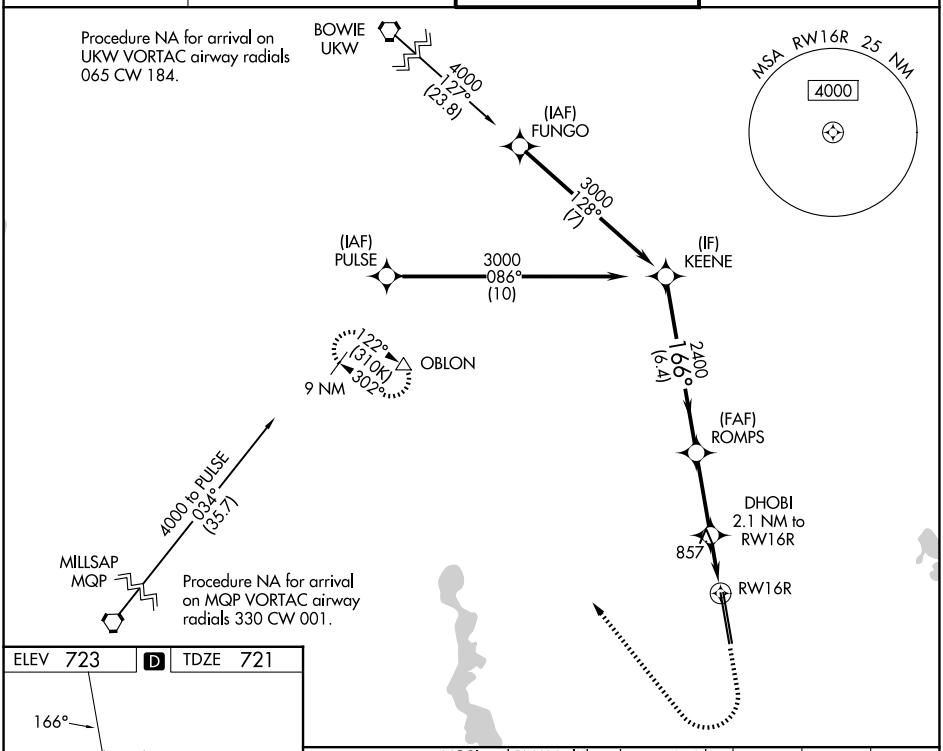

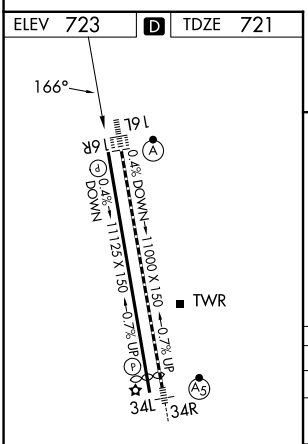

TDZ/CL Rwys 16L and 34R
HIRL Rwy 16L-34R and 16R-34L
REIL Rwys 16R and 34L

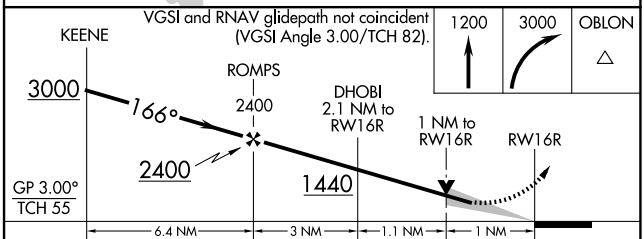

CATEGORY	A	B	C	D	E
LPV DA	921-1 200 (200-1)				
LNAV/VNAV DA	1017-1 296 (300-1)				
LNAV MDA	1120-1 399 (400-1)		1120-1⅛ 399 (400-1⅛)		
CIRCLING	1200-1 477 (500-1)	1320-1 597 (600-1)	1360-1¾ 637 (700-1¾)	1380-2 657 (700-2)	1380-2¼ 657 (700-2¼)

SC-2, 02 OCT 2025 to 30 OCT 2025
SC-2, 02 OCT 2025 to 30 OCT 2025