WAAS CH 40436 W35A	APP CRS 354°	Rwy ldg 3406 TDZE 1435 Apt Elev 1437

RNAV (GPS) RWY 35
WASHINGTON COUNTY VETERAN'S MEML (K38)

RNP APCH - GPS.

Circling Rwy 17 NA at night.
Rwy 35 helicopter visibility reduction below ¾ SM NA.
Baro-VNAV NA. Use Concordia altimeter setting.

MISSED APPROACH: Climb to 3100 direct WOVOP and hold.

CNK ASOS	KANSAS CITY CENTER	CTAF
123.825	127.35 257.975	122.9 L

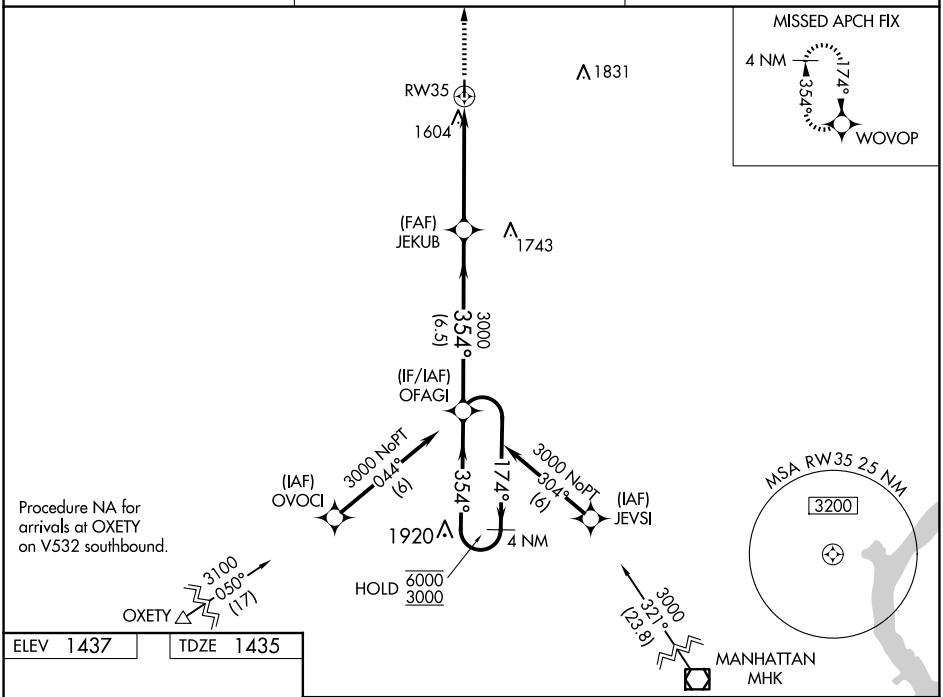

Procedure NA for arrivals at OXETY on V532 southbound.

ELEV 1437	TDZE 1435

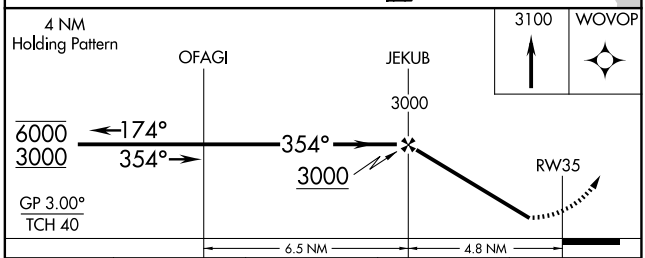

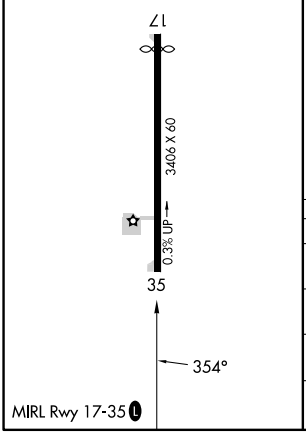

CATEGORY	A	B	C	D
LPV DA	1762-1 327 (400-1)			NA
LNAV/VNAV DA	1827-1⅛ 392 (400-1⅛)			NA
LNAV MDA	2020-1 585 (600-1)		2020-1¾ 585 (600-1¾)	NA
C CIRCLING	2020-1 583 (600-1)		2020-1¾ 583 (600-1¾)	NA

NC-2, 02 OCT 2025 to 30 OCT 2025

NC-2, 02 OCT 2025 to 30 OCT 2025