| APP CRS | Rwy ldg | N/A |
|---|---|---|
| 232° | TDZE | N/A |
| | Apt Elev | 24 |

# RNAV (GPS)-A
## KALAUPAPA (LUP) (PHLU)

RNP APCH.

T A NA Circling NA southeast of Rwy 5-23. Procedure NA at night. Use Kaunakakai altimeter setting.

MISSED APPROACH: Climbing right turn to 5000 direct WEPGU and hold, continue climb-in-hold to 5000.

| HCF CENTER | CTAF |
|---|---|
| 124.1 317.5 | 122.9 L |

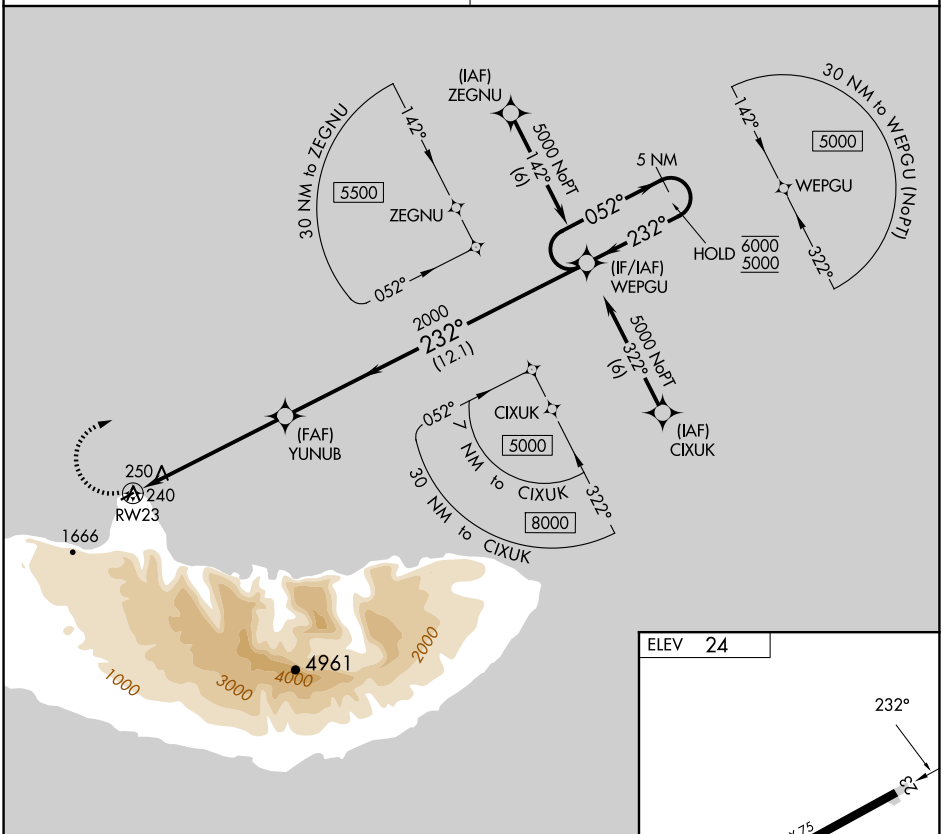


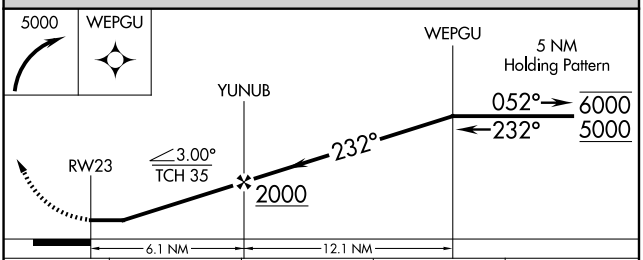


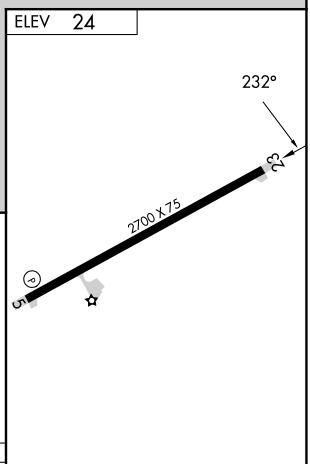


| CATEGORY | A | B | C | D |
|---|---|---|---|---|
| C CIRCLING | 660-1 636 (700-1) | | NA | |

MIRL Rwy 5-23 L

PAC, 02 OCT 2025 to 27 NOV 2025

PAC, 02 OCT 2025 to 27 NOV 2025