APP CRS	Rwy ldg	N/A
101°	TDZE	N/A
	Apt Elev	24

RNAV (GPS)-B
KALAUPAPA (LUP) (PHLU)

RNP APCH.

Circling NA southeast of Rwy 5-23.
Procedure NA at night.
Use Kaunakakai altimeter setting.

NA

MISSED APPROACH: Climbing left turn to 2900 direct WEKLO and hold.

HCF CENTER	CTAF
124.1 317.5	122.9 L

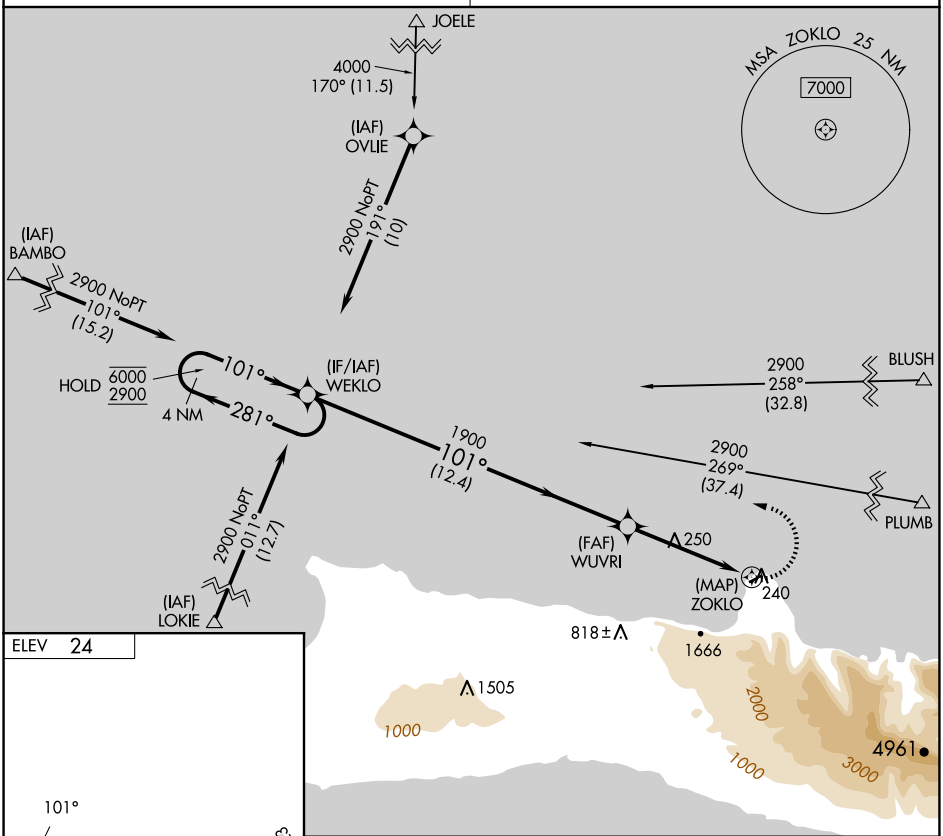

ELEV 24

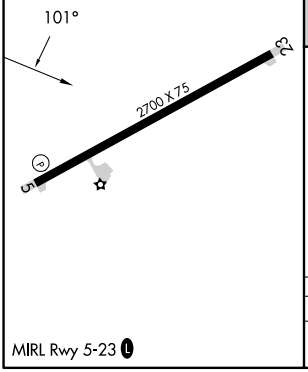

MIRL Rwy 5-23 L

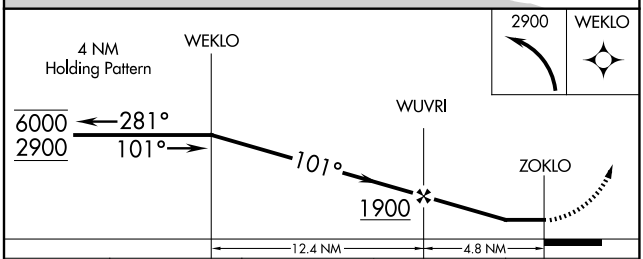

CATEGORY	A	B	C	D
C CIRCLING	680-1 656 (700-1)		NA	

PAC, 02 OCT 2025 to 27 NOV 2025
PAC, 02 OCT 2025 to 27 NOV 2025