WAAS CH 86733 W18A	APP CRS 176°	Rwy ldg 5001 TDZE 2238 Apt Elev 2238

RNAV (GPS) RWY 18
HILL CITY MUNI (HLC)

For uncompensated Baro-VNAV systems, LNAV/VNAV NA below -24°C (-11°F) or above 54°C (130°F). Circling NA west of Rwy 18-36. DME/DME RNP-0.3 NA. When local altimeter setting not received, use Hays altimeter setting: Increase LPV DA to 2617 feet, LNAV/VNAV DA to 2630 feet, and visibility LPV all Cats ¼ mile, LNAV/VNAV all Cats ⅜ mile; Increase all MDA 140 feet and visibility LNAV Cat C ⅜ mile and Circling Cat C ¼ mile. Night landing: Rwy 18 NA. Helicopter visibility reduction below 1 SM NA. Baro-VNAV NA when using Hays altimeter setting.

MISSED APPROACH: Climb to 4200 direct FIMEV and hold.

ASOS	DENVER CENTER	CTAF
118.425	132.7 226.675	122.9 L

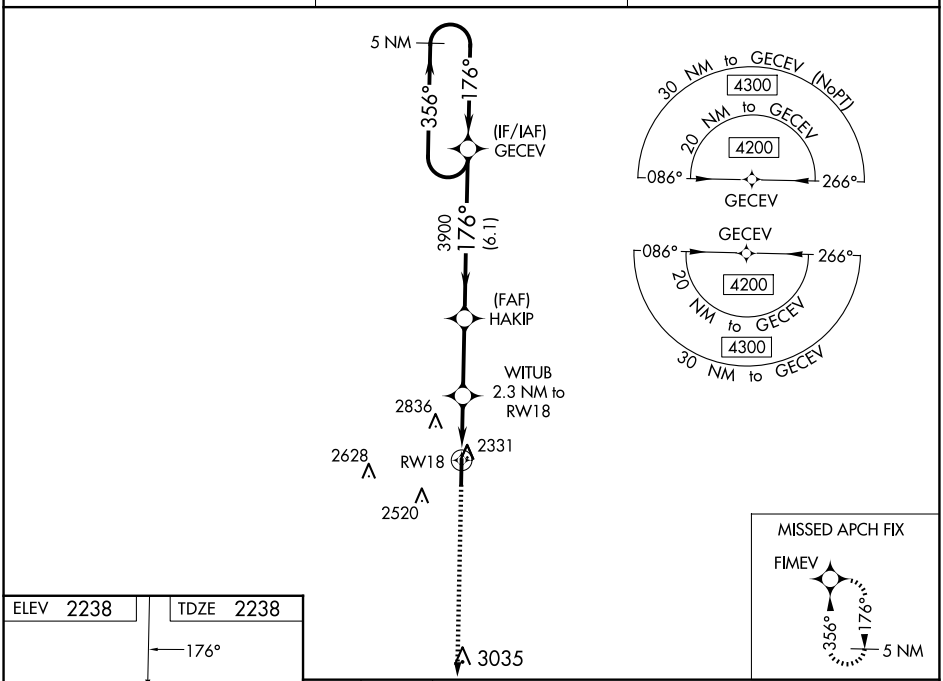

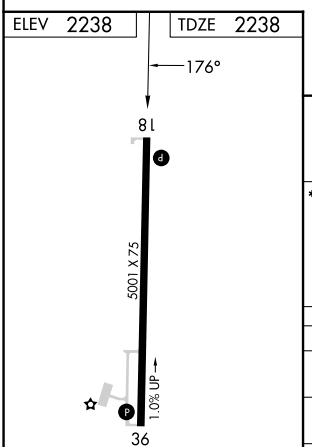

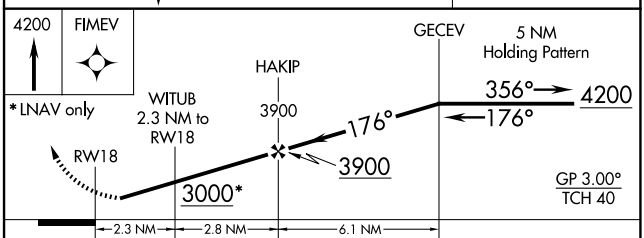

CATEGORY	A	B	C	D
LPV DA	2488-1	250 (300-1)		NA
LNAV/VNAV DA	2501-1	263 (300-1)		NA
LNAV MDA	2600-1	362 (400-1)		NA
C CIRCLING	2640-1 402 (500-1)	2700-1 462 (500-1)	2700-1½ 462 (500-1½)	NA

HIRL Rwy 18-36 L
REIL Rwys 18 and 36 L

NC-2, 02 OCT 2025 to 30 OCT 2025

NC-2, 02 OCT 2025 to 30 OCT 2025