WAAS CH 63142 W16A	APP CRS 161°	Rwy Ldg 6400 TDZE 9934 Apt Elev 9934

RNAV (GPS) RWY 16
LAKE COUNTY (LXV)

RNP APCH-GPS.

Baro-VNAV NA.
When local altimeter setting not received, procedure NA.

MISSED APPROACH: Climb to 16000 direct MORYU and on track 142° to LOZUL and hold, continue climb-in-hold to 16000.
#Missed approach requires minimum climb of 240 feet per NM to 12500.

ASOS	DENVER CENTER	UNICOM
118.375	119.85 363.15	122.8 (CTAF) L

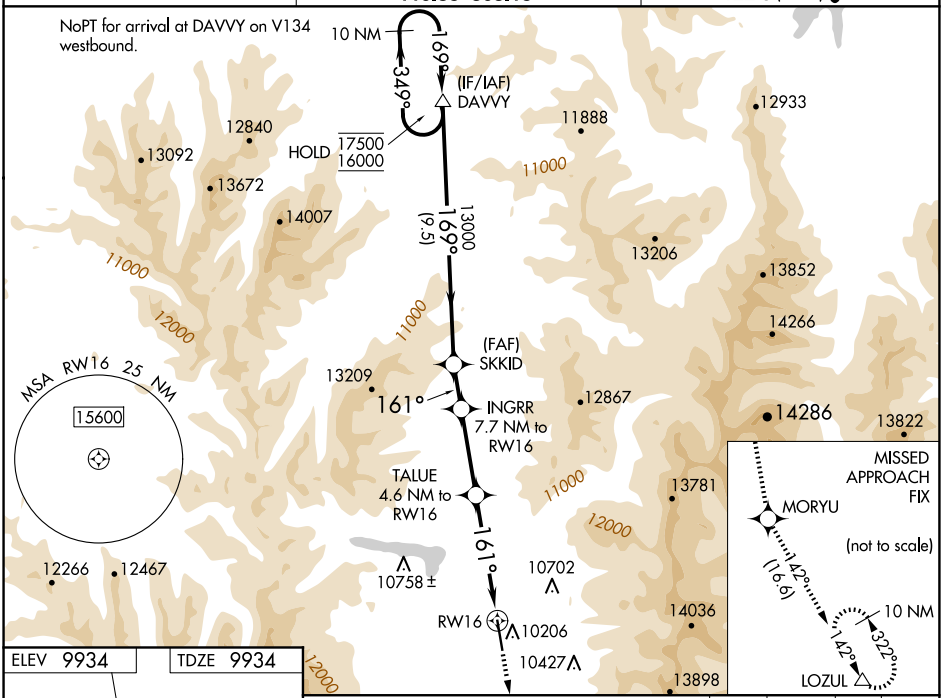

ELEV 9934 TDZE 9934

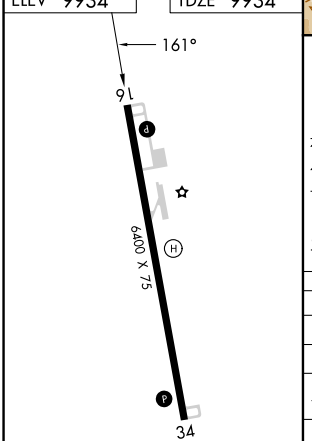

MIRL Rwy 16-34 L

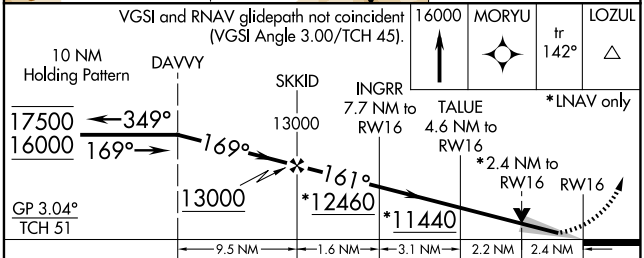

CATEGORY	A	B	C	D
LPV DA#	10184-1 250 (300-1)			NA
LPV DA	10546-1¾ 612 (700-1¾)			NA
LNAV/VNAV DA	10542-1¾ 608 (700-1¾)			NA
LNAV MDA	10740-1 806 (900-1)	10740-1¼ 806 (900-1¼)	10740-2½ 806 (900-2½)	NA
C CIRCLING	10740-1 806 (900-1)	11040-1½ 1106 (1200-1½)	12020-3 2086 (2100-3)	NA

SW-1, 02 OCT 2025 to 30 OCT 2025

SW-1, 02 OCT 2025 to 30 OCT 2025