WAAS CH 62937 W09A	APP CRS 091°	Rwy Ldg 5001 TDZE 735 Apt Elev 738

RNAV (GPS) RWY 9
RANTOUL NTL AVN CNTR-FRANK ELLIOTT FLD (TIP)

For uncompensated Baro-VNAV systems, LNAV/VNAV NA below -16°C (4°F) or above 54°C (130°F). DME/DME RNP-0.3 NA. When local altimeter setting not received, use Champaign Urbana altimeter setting and increase DA 41 feet and all MDA 60 feet; increase LNAV/VNAV all Cats and LNAV Cats C/D visibility ⅛ mile and Circling Cats C/D visibility ¼ mile. Baro-VNAV and VDP NA when using Champaign Urbana altimeter setting. Helicopter visibility reduction below ¾ SM NA.

MISSED APPROACH: Climb to 3000 direct MEDLE and hold.

AWOS-3	CHAMPAIGN APP CON ★	UNICOM
119.025	121.35 285.65	123.0 (CTAF) L

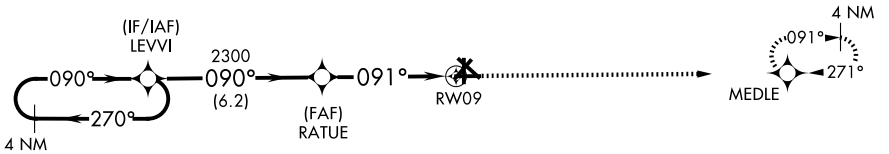

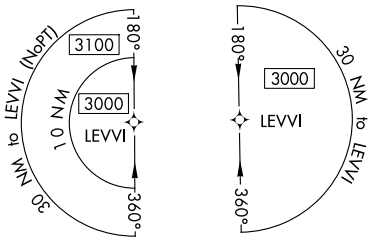

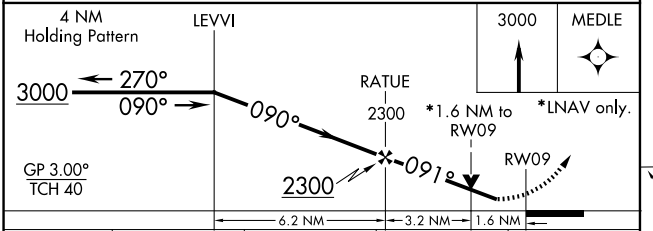

CATEGORY	A	B	C	D
LPV DA	985-1 250 (300-1)			
LNAV/VNAV DA	1167-1½ 432 (500-1½)			
LNAV MDA	1280-1 545 (600-1)		1280-1⅝ 545 (600-1⅝)	
CIRCLING	1280-1 542 (600-1)		1380-1¾ 642 (700-1¾)	1420-2¼ 682 (700-2¼)

ELEV 738	TDZE 735

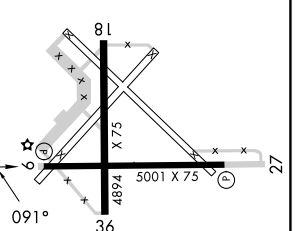

REIL Rwys 9 and 27 L
MIRL Rwys 9-27 and 18-36 L

EC-3, 02 OCT 2025 to 30 OCT 2025

EC-3, 02 OCT 2025 to 30 OCT 2025