WAAS CH 73010 W09A	APP CRS 091°	Rwy Ldg 4100 TDZE 3669 Apt Elev 3703

RNAV (GPS) Z RWY 9
GRANT COUNTY RGNL/OGILVIE FLD (GCD)

RNP APCH - GPS.

When local altimeter setting not received, procedure NA.
Rwy 9 helicopter visibility reduction below ¾ SM NA.

MISSED APPROACH: Climb to 12000 direct YERPU and on track 057° to OXVEN and hold, continue climb-in-hold to 12000.

AWOS-3	SEATTLE CENTER	UNICOM
118.375	128.15 257.75	122.8 (CTAF) L

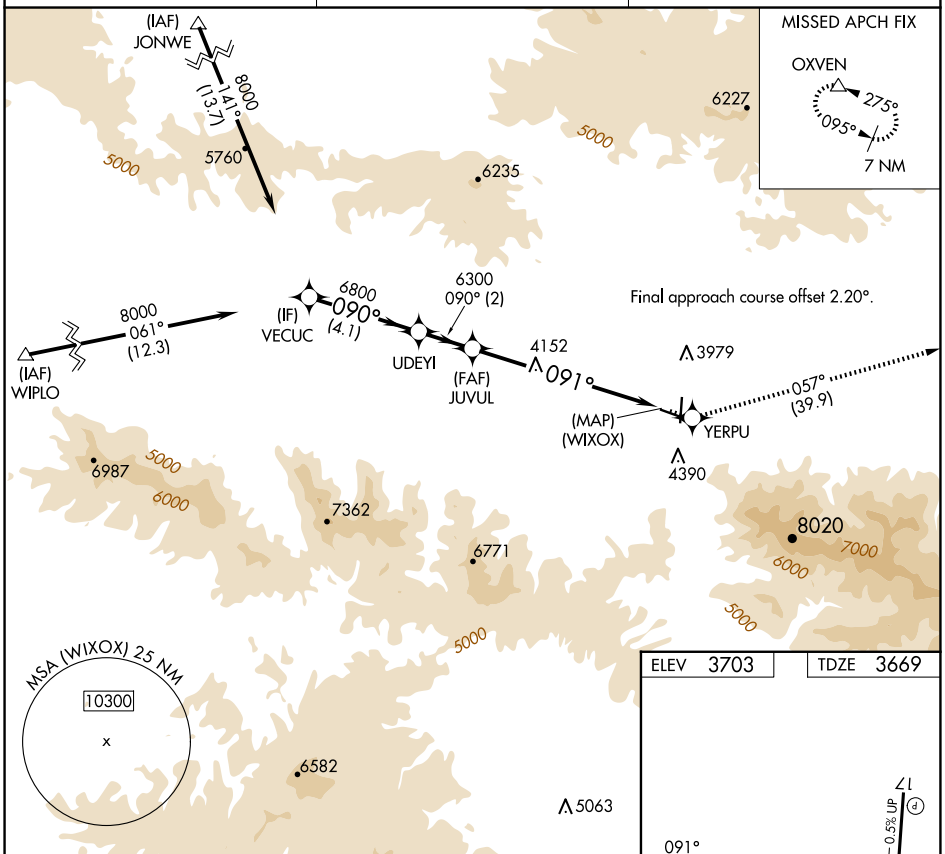

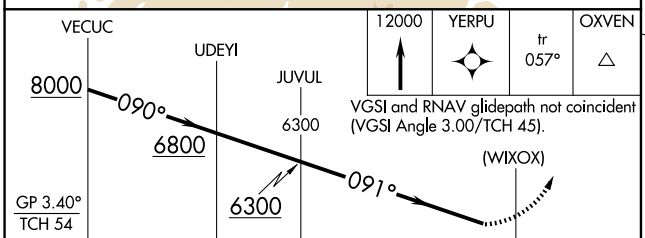

CATEGORY	A	B	C	D
LPV DA	4269-2 600 (600-2)			NA

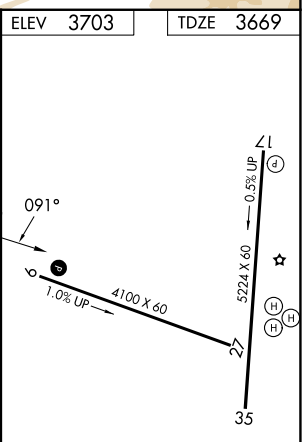

REIL Rwys 17 and 9 L
MIRL Rwys 9-27 and 17-35 L

NW-1, 02 OCT 2025 to 30 OCT 2025

NW-1, 02 OCT 2025 to 30 OCT 2025