APP CRS	Rwy ldg	3199
306°	TDZE	888
	Apt Elev	888

RNAV (GPS) RWY 30
WARREN MUNI (D37)

RNP APCH.

Circling NA to Rwys 4 and 22. Rwy 30 helicopter visibility reduction below ¾ SM NA. Use Crookston altimeter setting.

MISSED APPROACH: Climb to 2000 then climbing right turn to 2700 direct QAVMY and hold.

CKN AWOS-3	GRAND FORKS APP CON ★	UNICOM
126.425	118.1 318.1	122.8 (CTAF)

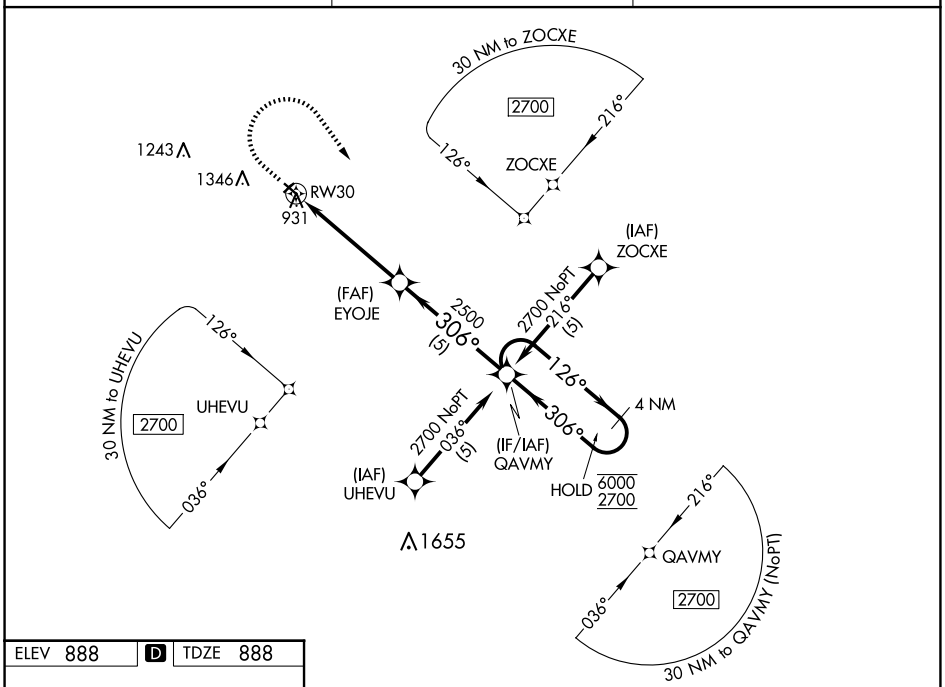

ELEV 888 | D | TDZE 888

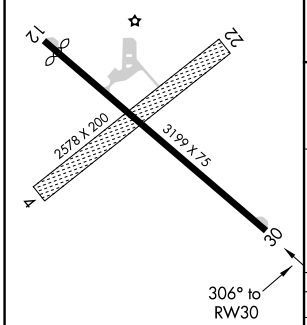

MIRL Rwy 12-30

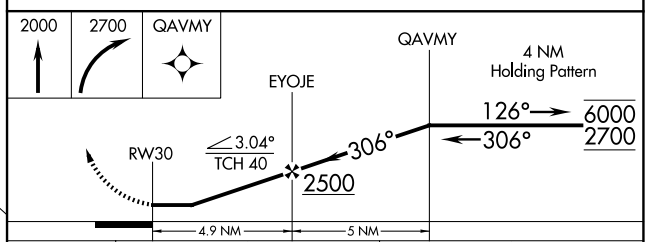

CATEGORY	A	B	C	D
LNAV MDA	1480-1 592 (600-1)		NA	
CIRCLING	1480-1 592 (600-1)	1760-1¼ 872 (900-1¼)	NA	

NC-1, 02 OCT 2025 to 30 OCT 2025