APP CRS	Rwy ldg	3200
004°	TDZE	1500
	Apt Elev	1501

RNAV (GPS) RWY 36
PARK FALLS MUNI (PKF)

T NA DME/DME RNP-0.3 NA. Procedure NA at night. Use Phillips altimeter setting.

MISSED APPROACH: Climb to 3300 direct FANUM and hold.

PBH AWOS-3	MINNEAPOLIS CENTER	CTAF
125.875	133.65 281.5	122.9 L

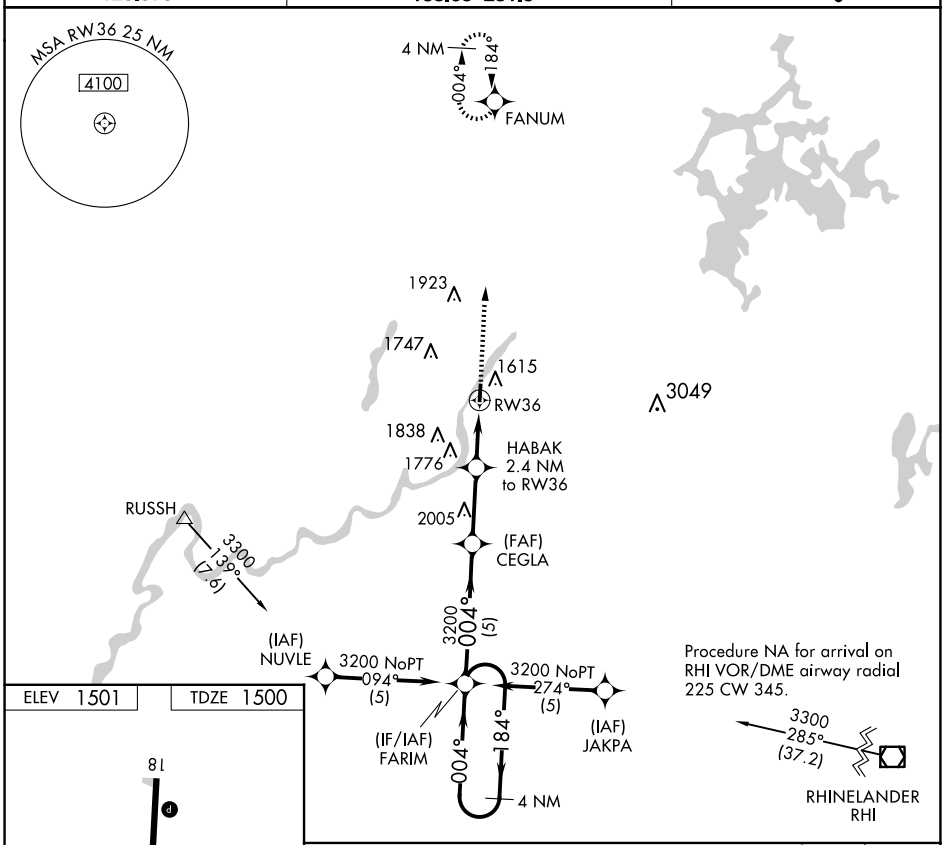

ELEV 1501 TDZE 1500

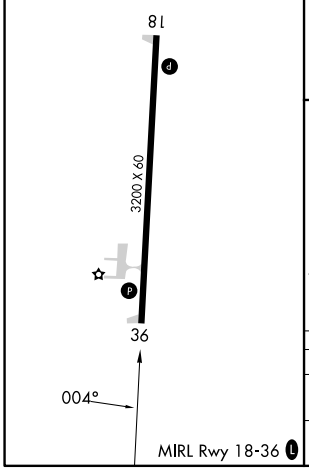

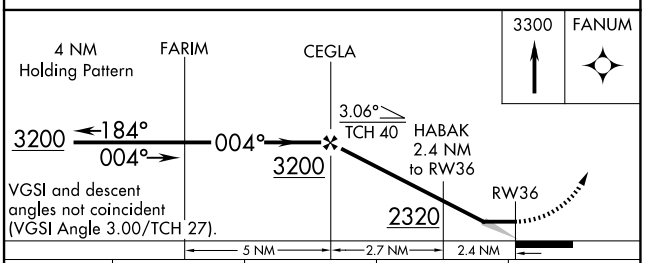

CATEGORY	A	B	C	D
LNAV MDA	2000-1 500 (500-1)		2000-1¼ 500 (500-1¼)	NA
CIRCLING	2060-1 559 (600-1)		2180-2 679 (700-2)	NA

EC-3, 02 OCT 2025 to 30 OCT 2025
EC-3, 02 OCT 2025 to 30 OCT 2025