RNAV (GPS) RWY 36
HINTON MUNI (208)

APP CRS	Rwy ldg	4001
356°	TDZE	1587
	Apt Elev	1587

RNP APCH-GPS.

NA

Rwy 36 helicopter visibility reduction below ¾ SM NA.
Baro-VNAV NA. Use Weatherford altimeter setting.

MISSED APPROACH: Climb to 3500 direct ASIME and hold.

OJA AWOS-3PT	FORT WORTH CENTER	UNICOM
118.575	128.4 269.37	123.05 (CTAF) L

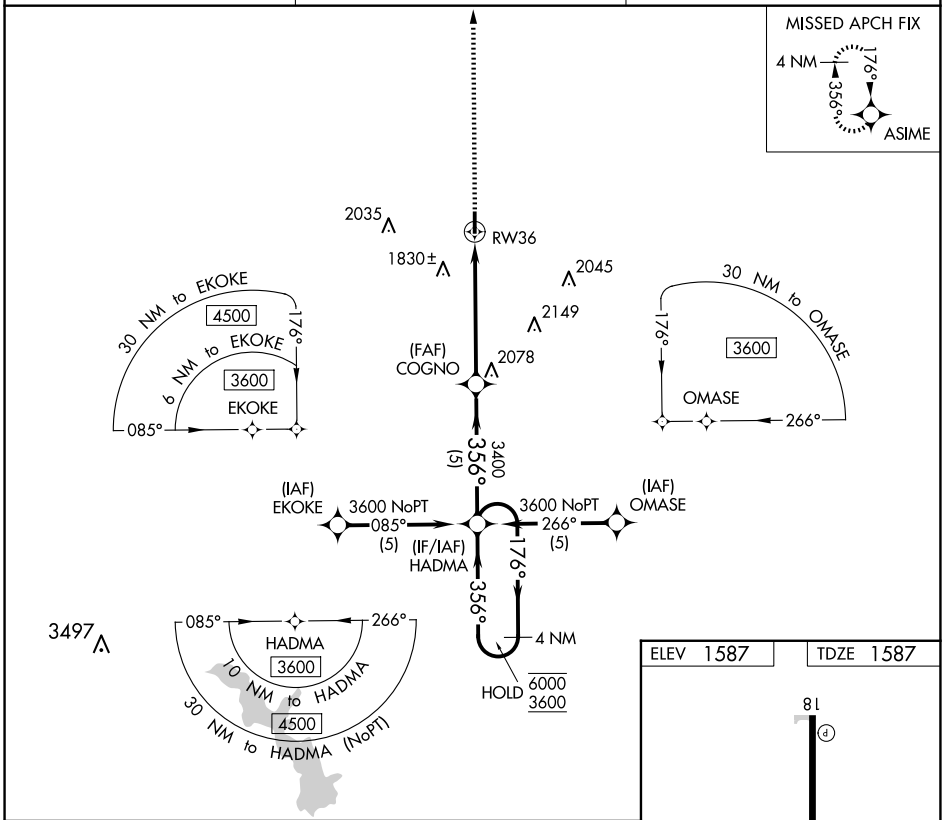

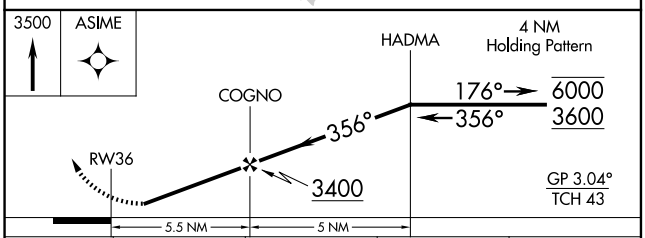

CATEGORY	A	B	C	D
LNAV/VNAV DA	2211-1¾ 624 (700-1¾)		NA	
LNAV MDA	2220-1 633 (700-1)		NA	

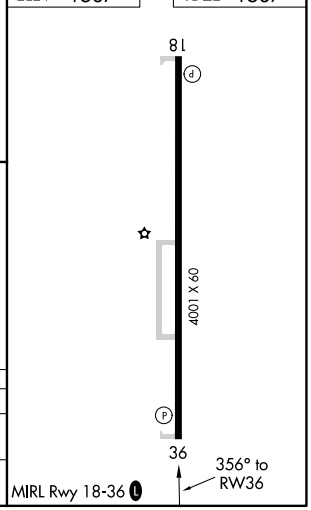

SC-1, 02 OCT 2025 to 30 OCT 2025