APP CRS	Rwy ldg	3000
340°	TDZE	1295
	Apt Elev	1295

RNAV (GPS) RWY 34
PINE RIVER RGNL (PWC)

NA GPS or RNP-0.3 required. DME/DME RNP-0.3 NA.

MISSED APPROACH: Climb to 2100 then climbing right turn to 3100 direct OVESE WP and hold.

AWOS-3	MINNEAPOLIS CENTER	CTAF
118.525	118.05 239.0	122.9 L

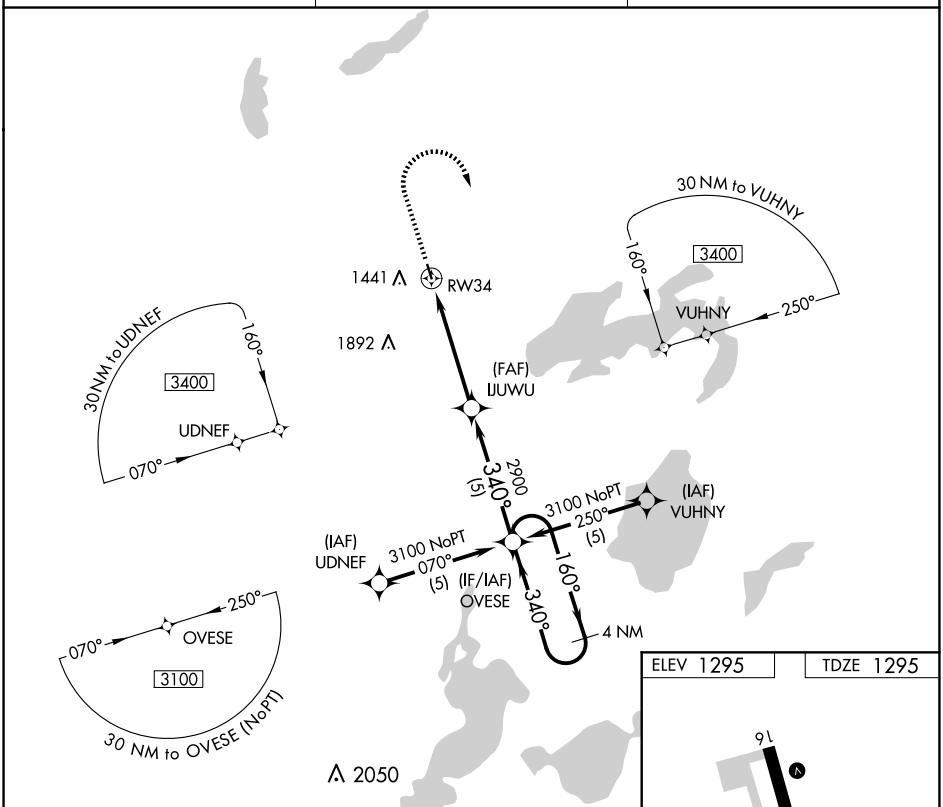

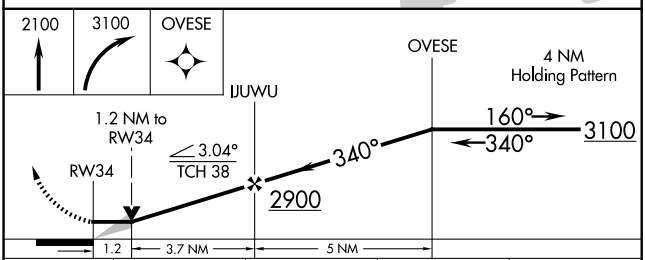

CATEGORY	A	B	C	D
LNAV MDA	1700-1 405 (500-1)		1700-1¼ 405 (500-1¼)	NA
CIRCLING	1760-1 465 (500-1)	1840-1 545 (600-1)	1840-1½ 545 (600-1½)	NA

ELEV 1295 TDZE 1295

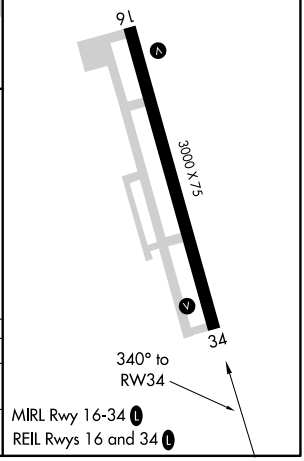

MIRL Rwy 16-34 L
REIL Rwys 16 and 34 L

NC-1, 02 OCT 2025 to 30 OCT 2025
NC-1, 02 OCT 2025 to 30 OCT 2025