WAAS CH 60945 W17A	APP CRS 168°	Rwy Ldg 5200 TDZE 3636 Apt Elev 3636

RNAV (GPS) RWY 17
RAVALLI COUNTY (HRF)

RNP APCH-GPS.

Circling Rwy 35 NA at night. For uncompensated Baro-VNAV systems, LNAV/VNAV NA below -22°C or above 54°C.

MISSED APPROACH: (Do not exceed 130K until ACAFI) Climb to 4100 on 168° then climbing left turn to 11200 direct ACAFI and track 354° to ILUGE and track 008° to MEXUE and track 332° to MISSOULA VOR/DME and hold.

AWOS-3P	SALT LAKE CENTER	UNICOM
119.825	132.4 338.3	122.8 (CTAF) L

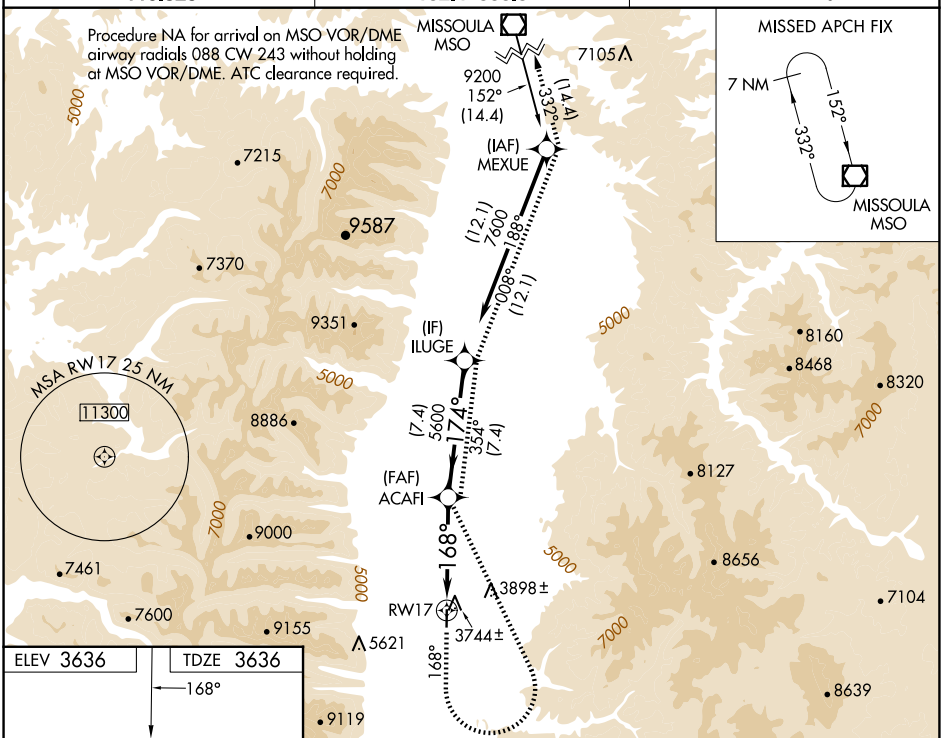

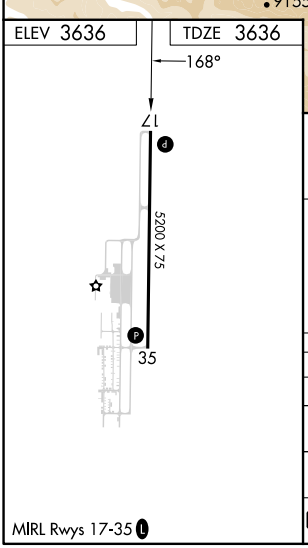

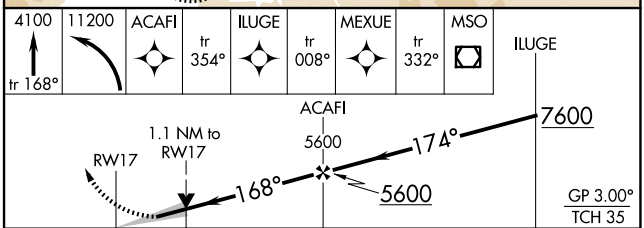

CATEGORY	A	B	C	D
LPV DA	3886-1	250 (300-1)	NA	
LNAV/VNAV DA	3920-1 284 (300-1)	4084-1⅜ 448 (500-1⅜)	NA	
LNAV MDA	4020-1 384 (400-1)	4320-1 684 (700-1)	NA	
C CIRCLING	4240-1 604 (700-1)	4320-1 684 (700-1)	NA	

NW-1, 02 OCT 2025 to 30 OCT 2025