APP CRS	Rwy ldg	3098
294°	TDZE	1335
	Apt Elev	1336

RNAV (GPS) RWY 29
TRACY MUNI (TKC)

RNP APCH-GPS.

Procedure NA at night. Circling NA to Rwy 17-35.

MISSED APPROACH: Climb to 3200 direct CURLU and hold.

AWOS-3PT	MINNEAPOLIS CENTER	CTAF
120.0	127.1 290.2	122.9 L

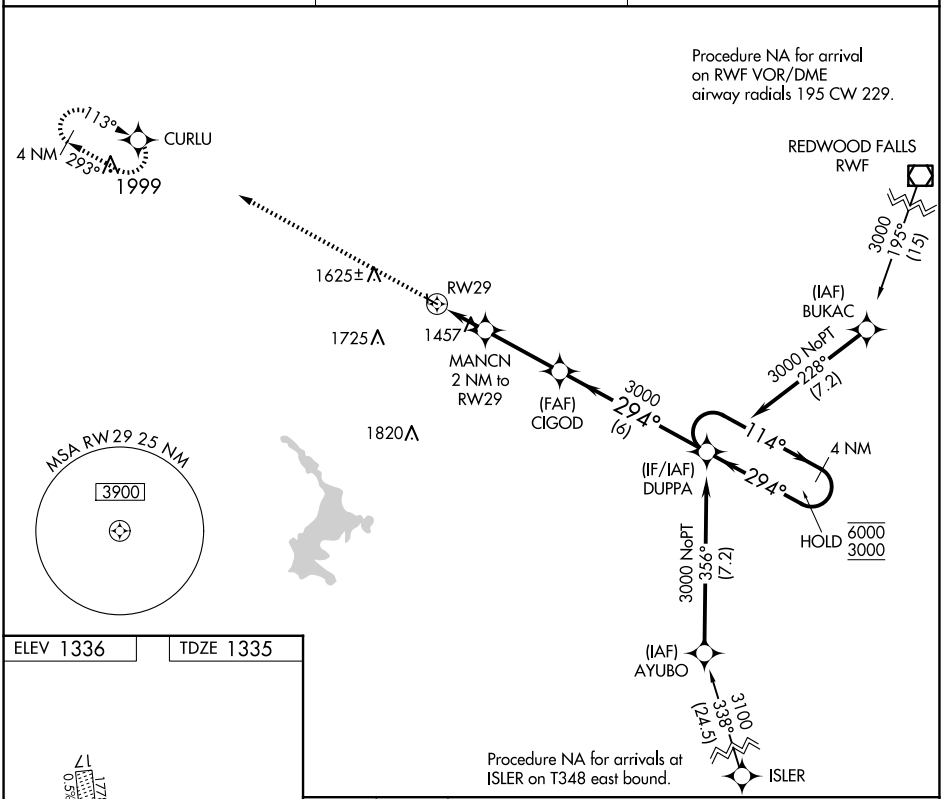

ELEV 1336	TDZE 1335

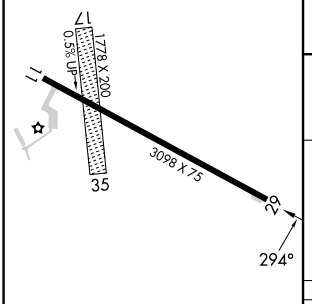

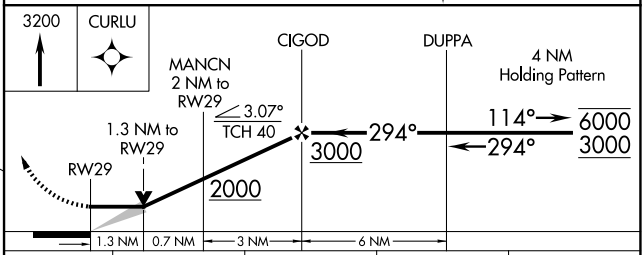

CATEGORY	A	B	C	D
LNAV MDA	1720-1 385 (400-1)		NA	
C CIRCLING	1920-1 584 (600-1)		NA	

MIRL Rwy 11-29 L

NC-1, 02 OCT 2025 to 30 OCT 2025

NC-1, 02 OCT 2025 to 30 OCT 2025