WAAS CH 58221 W35A	APP CRS 348°	Rwy Ldg 6300 TDZE 5022 Apt Elev 5022

RNAV (GPS) RWY 35
NEPHI MUNI (U14)

RNP APCH - GPS.

T A NA Baro-VNAV NA when using Provo altimeter setting. For uncompensated Baro-VNAV systems, LNAV/VNAV NA below -24°C or above 12°C. Circling NA for Cat C east of Rwy 17 and 35. Rwy 35 helicopter visibility reduction below ¾ SM NA. VDP NA with Provo altimeter setting. When local altimeter setting not received, use Provo altimeter setting: increase LPV DA to 5416 feet and visibility all Cats ½ SM, increase LNAV/VNAV DA to 5740 feet and visibility all Cats ½ SM; increase all MDAs 160 feet and LNAV visibility Cats B/C/D and Circling visibility Cats A/B ½ SM.

MISSED APPROACH: Climb to 8200 then climbing left turn to 10600 direct PILTE and hold.

AWOS-3PT	SALT LAKE CENTER	UNICOM
118.275	127.825 239.025	123.075 (CTAF) L

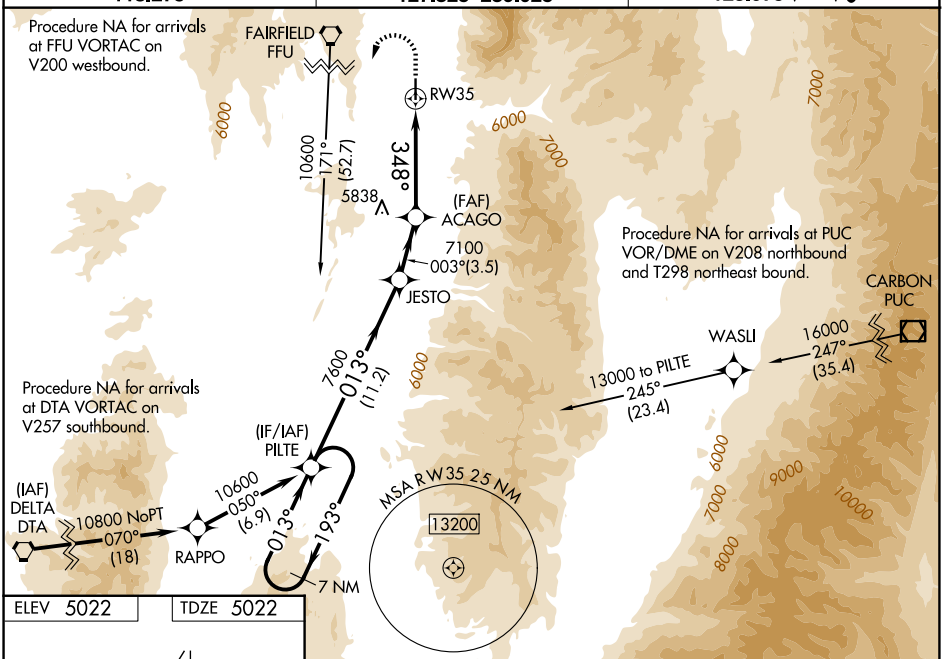

SW-4, 02 OCT 2025 to 30 OCT 2025

ELEV 5022 TDZE 5022

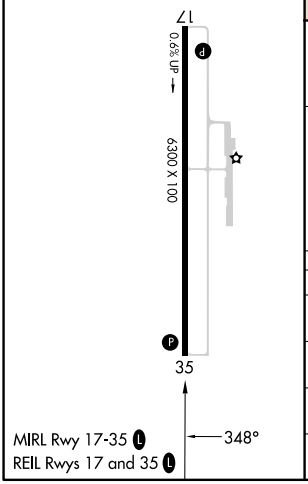

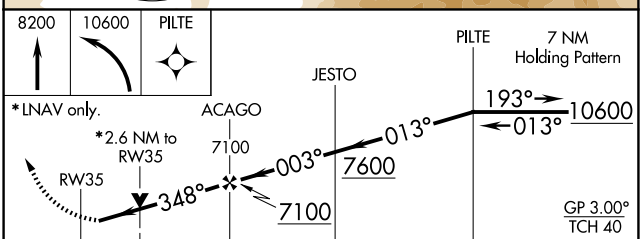

CATEGORY	A	B	C	D
LPV DA	5272-⅞ 250 (300-⅞)			
LNAV/VNAV DA	5596-2 574 (600-2)			
LNAV MDA	5940-1¼ 918 (1000-1¼)		5940-2½ 918 (1000-2½)	
CIRCLING	5900-1¼ 878 (900-1¼)		6920-3 1898 (1900-3)	NA