WAAS CH 77718 W30A	APP CRS 298°	Rwy ldg 4409 TDZE 1192 Apt Elev 1194

RNAV (GPS) RWY 30
MYERS FLD (CNB)

RNP APCH - GPS.

Rwy 30 helicopter visibility reduction below ¾ SM NA.
For uncompensated Baro-VNAV systems, LNAV/VNAV NA below -17°C or above 54°C.

MISSED APPROACH: Climb to 3700 direct EDAYU and hold.

AWOS-3	MINNEAPOLIS CENTER	CTAF
118.575	128.5 306.2	122.9 L

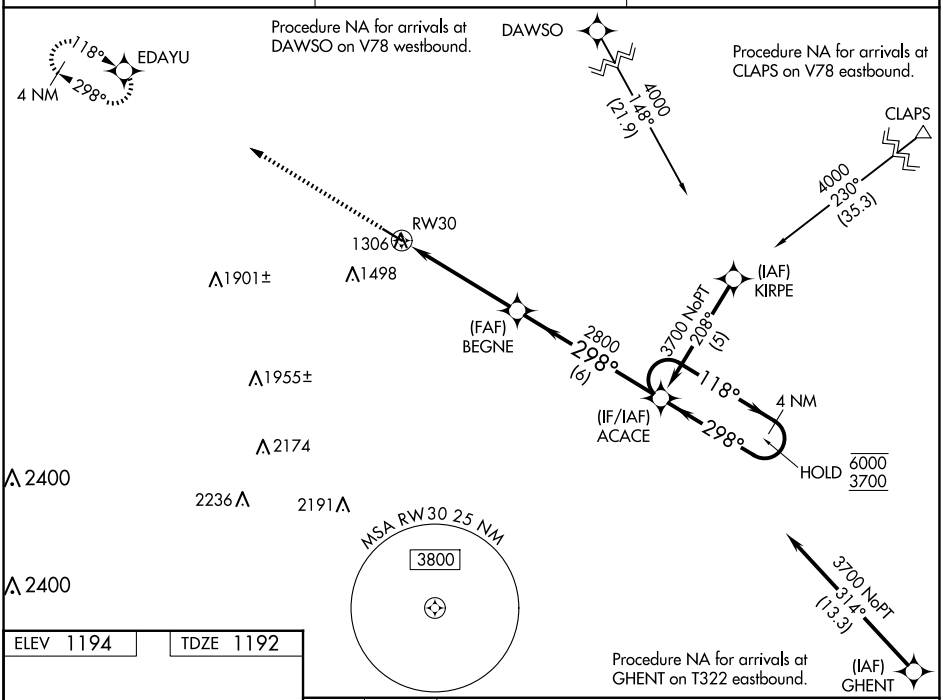

ELEV 1194 TDZE 1192

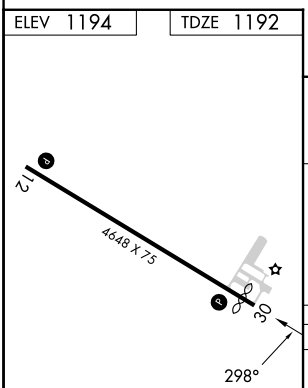

MIRL Rwy 12-30 L
REIL Rwys 12 and 30 L

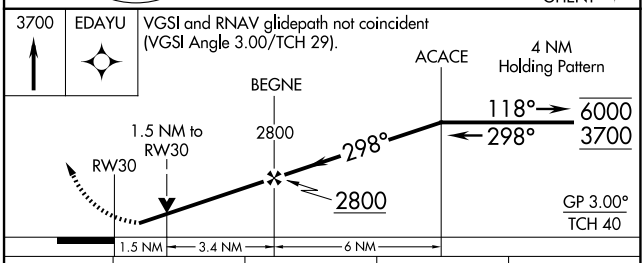

CATEGORY	A	B	C	D
LPV DA	1442-1 250 (300-1)			
LNAV/VNAV DA	1573-1⅛ 381 (400-1⅛)			
LNAV MDA	1680-1 488 (500-1)		1680-1⅜ 488 (500-1⅜)	
C CIRCLING	1700-1 506 (600-1)		1800-1¾ 606 (700-1¾)	1960-2½ 766 (800-2½)

NC-1, 02 OCT 2025 to 30 OCT 2025