WAAS CH 58331 W16A	APP CRS 166°	Rwy Ldg 6400 TDZE 220 Apt Elev 220

RNAV (GPS) RWY 16
VAIDEN FLD (AØ8)

Baro-VNAV NA. DME/DME RNP-0.3 NA. Use Demopolis altimeter setting; when not received, use Tuscaloosa altimeter setting and increase all DA 27 feet, increase all MDA 40 feet, increase all LPV and LNAV/VNAV visibilities ⅛ mile, and increase Circling Cat D visibility ¼ mile.

NA

MISSED APPROACH: Climb to 4000 direct UYAHE and hold, continue climb-in-hold to 4000.

DYA AWOS-3P	ATLANTA CENTER	CTAF
119.475	132.25 263.025	122.9 L

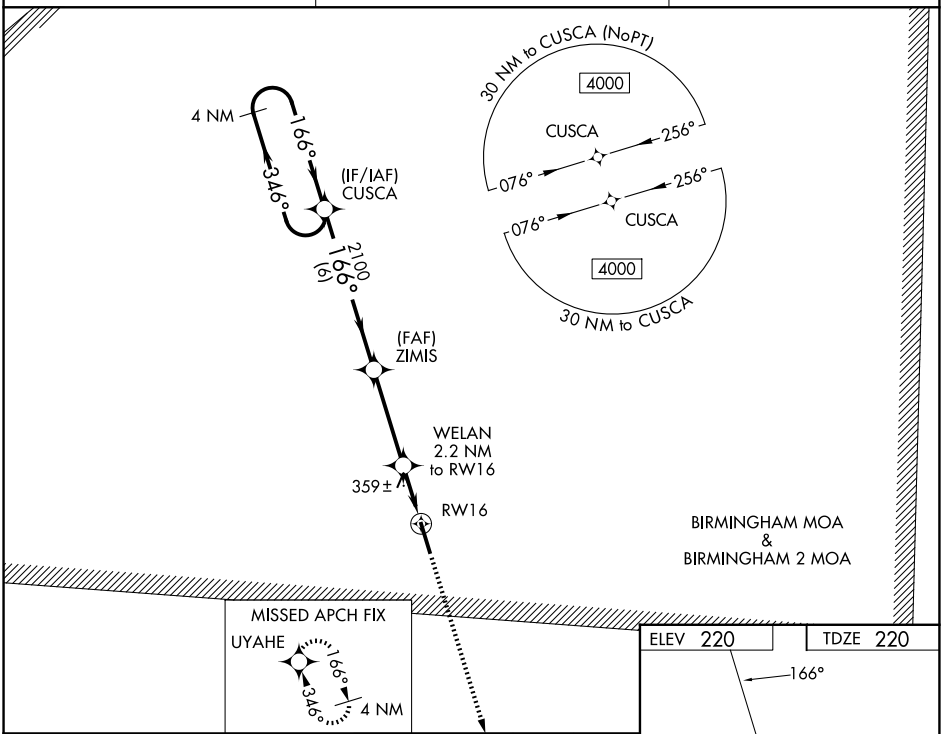

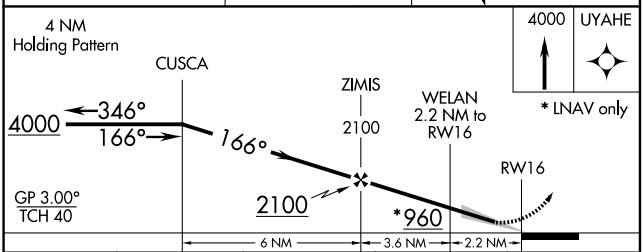

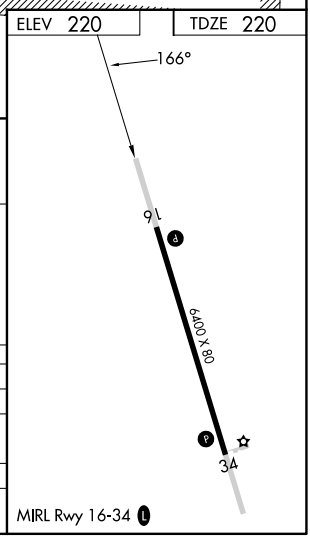

CATEGORY	A	B	C	D
LPV DA	552-1⅛ 332 (400-1⅛)			
LNAV/VNAV DA	736-1¾ 516 (600-1¾)			
LNAV MDA	700-1 480 (500-1)		700-1⅜ 480 (500-1⅜)	
CIRCLING	740-1 520 (600-1)	760-1 540 (600-1)	760-1½ 540 (600-1½)	880-2 660 (700-2)

SE-4, 02 OCT 2025 to 30 OCT 2025

SE-4, 02 OCT 2025 to 30 OCT 2025