WAAS CH 53544 W11A	APP CRS 115°	Rwy ldg 4479 TDZE 373 Apt Elev 374

RNAV (GPS) RWY 11
MESA DEL REY (KIC)

RNP APCH - GPS.

NA

Rwy 11 helicopter visibility reduction below 1 SM NA. Use MRY altimeter setting; when not received, use SNS altimeter setting and increase all MDAs 20 feet.

MISSED APPROACH: Climb to 1100 then climbing right turn to 3900 direct KILTS and hold.

MRY ASOS	OAKLAND CENTER	CTAF
119.25	128.7 307.0	122.9

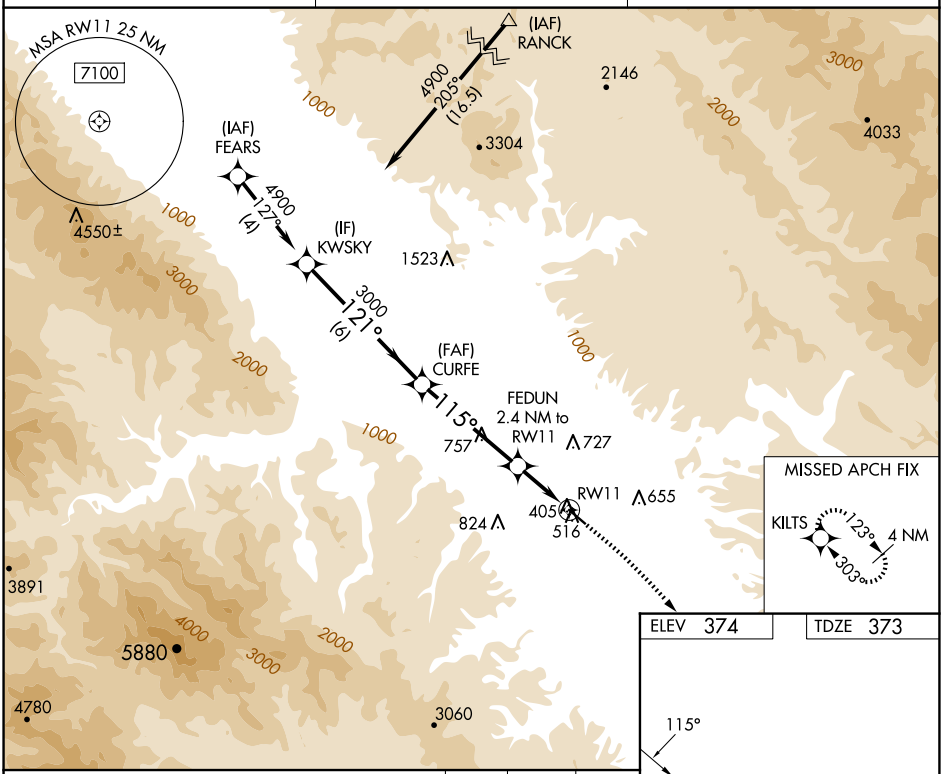

ELEV 374 TDZE 373

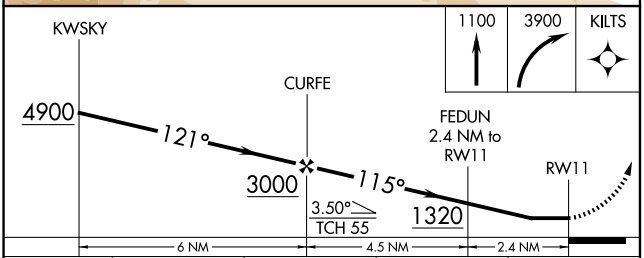

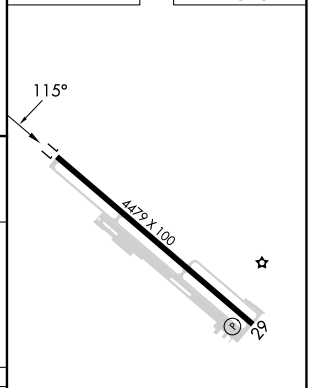

CATEGORY	A	B	C	D
LP MDA	780-1 407 (500-1)		780-1⅛ 407 (500-1⅛)	NA
LNAV MDA	860-1 487 (500-1)		860-1⅜ 487 (500-1⅜)	NA

REIL Rwy 29
MIRL Rwy 11-29

SW-2, 02 OCT 2025 to 30 OCT 2025