APP CRS	Rwy Ldg	2800
020°	TDZE	314
	Apt Elev	314

RNAV (GPS) RWY 2
NONDALTON (5NN) (PANO)

RNP APCH - GPS.

Rwy 2 helicopter visibility reduction below 1 SM NA.
-29°C Circling NA west of Rwy 2-20. Straight-In Rwy 2 NA at night, Circling Rwy 2 NA at night. Use Iliamna altimeter setting: when not received, procedure NA.

MISSED APPROACH: Climb to 1400 then climbing right turn to 5000 direct HUMRA and hold, continue climb-in-hold to 5000.
*Missed approach requires minimum climb of 216 feet per NM to 3100.

ILI/PAIL ASOS	ANCHORAGE CENTER	KENAI RADIO	CTAF
134.95	118.8	122.2	122.9 L

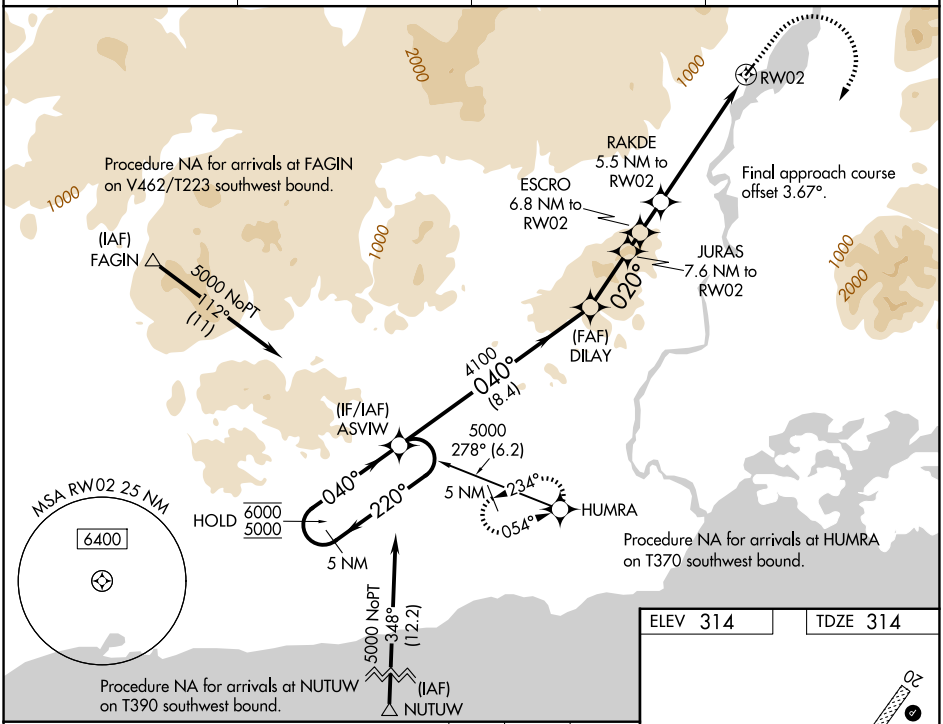

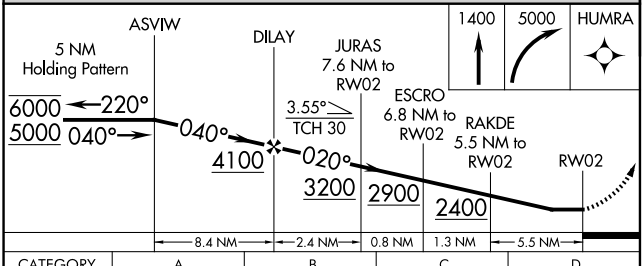

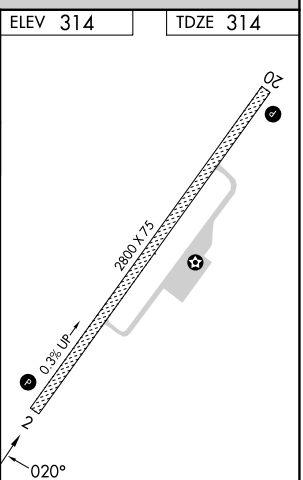

CATEGORY	A	B	C	D
LNAV MDA*	1380-1¼ 1066 (1100-1¼)	1380-1½ 1066 (1100-1½)	NA	
LNAV MDA	1660-1¼ 1346 (1400-1¼)	1660-1½ 1346 (1400-1½)	NA	
CIRCLING	1660-1¼ 1346 (1400-1¼)	1660-1½ 1346 (1400-1½)	NA	

AK, 02 OCT 2025 to 27 NOV 2025

AK, 02 OCT 2025 to 27 NOV 2025