WAAS CH 50226 W10A	APP CRS 103°	Rwy Ldg 4001 TDZE 192 Apt Elev 205

RNAV (GPS) RWY 10
SHUNGNAK (SHG)(PAGH)

RNP APCH

Circling to Rwy 28 NA at night.

-32°C

MISSED APPROACH: Climb to 6000 direct GUYER and on track 044° to PAYIS and hold, continue climb-in-hold to 6000.

AWOS-3P	ANCHORAGE CENTER	KOTZEBUE RADIO	CTAF
118.525	119.2	122.0	122.7

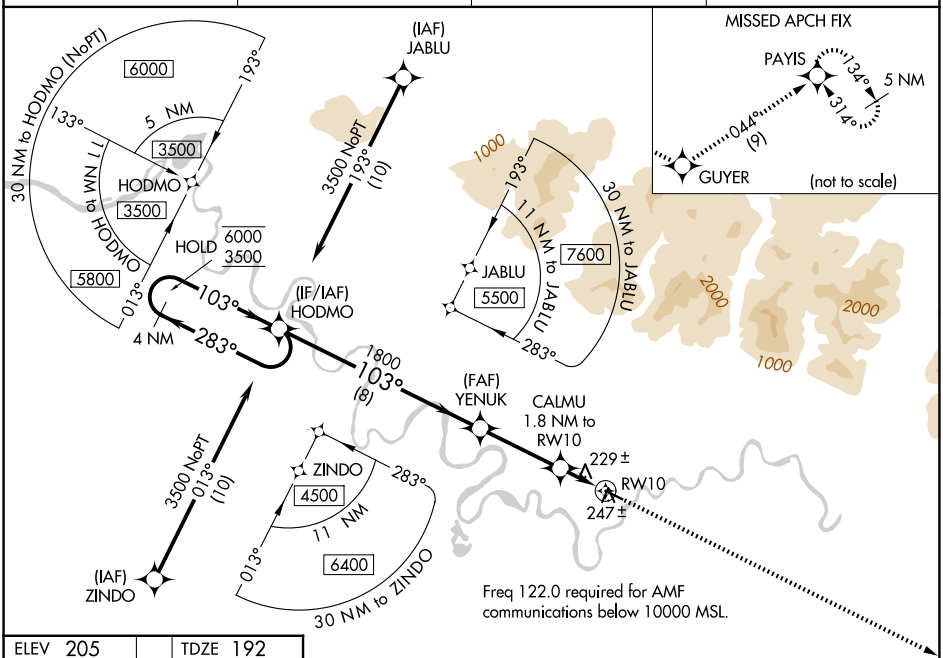

ELEV 205 TDZE 192

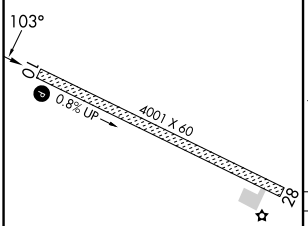

MIRL Rwy 10-28

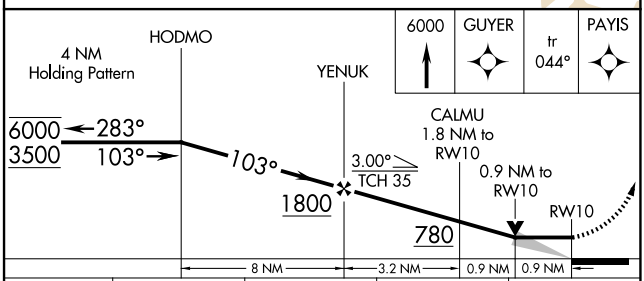

CATEGORY	A	B	C	D
LP MDA	480-1 288 (300-1)			NA
LNAV MDA	540-1 348 (400-1)			NA
CIRCLING	600-1 395 (400-1)	660-1 455 (500-1)	660-1½ 455 (500-1½)	NA

AK, 02 OCT 2025 to 27 NOV 2025
AK, 02 OCT 2025 to 27 NOV 2025