WAAS CH 40126 W28A	APP CRS 284°	Rwy Ldg 4001 TDZE 205 Apt Elev 205

RNAV (GPS) RWY 28
SHUNGNAK (SHG)(PAGH)

RNP APCH - GPS.

Rwy 28 helicopter visibility reduction below 1 SM NA. Straight-in Rwy 28 NA at night, Circling Rwy 28 NA at night.

-32°C

MISSED APPROACH: Climb to 5000 direct HODMO and on track 314° to TOMPY and hold, continue climb-in-hold to 5000.

AWOS-3P	ANCHORAGE CENTER	KOTZEBUE RADIO	CTAF
118.525	119.2	122.0	122.7 L

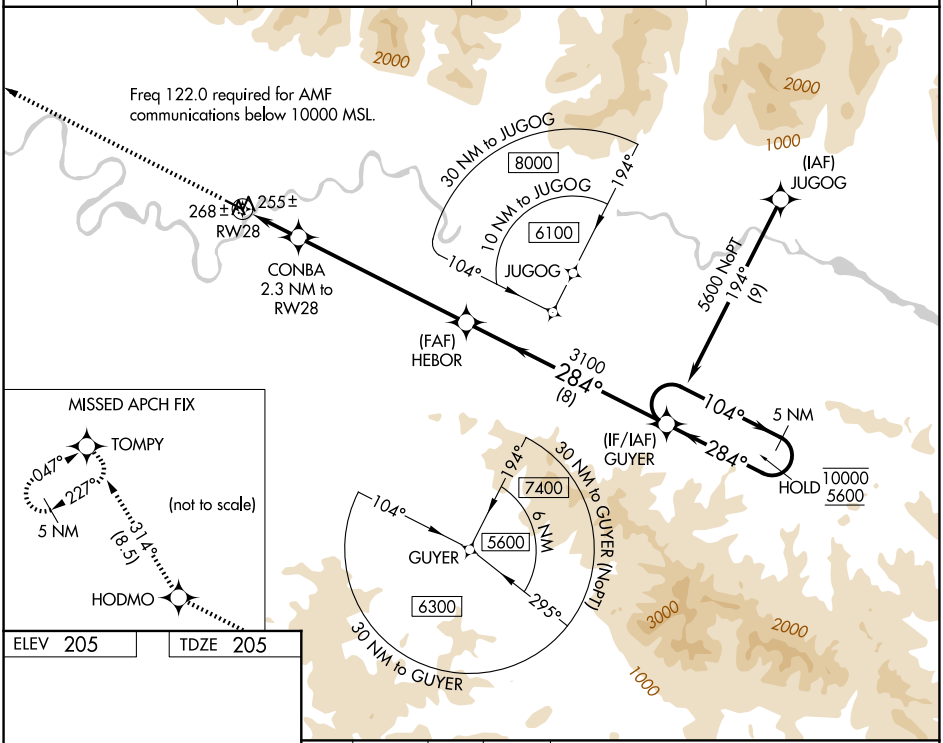

ELEV 205 TDZE 205

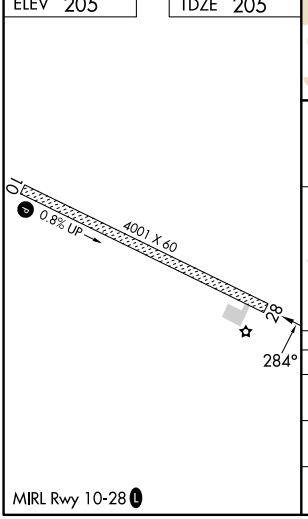

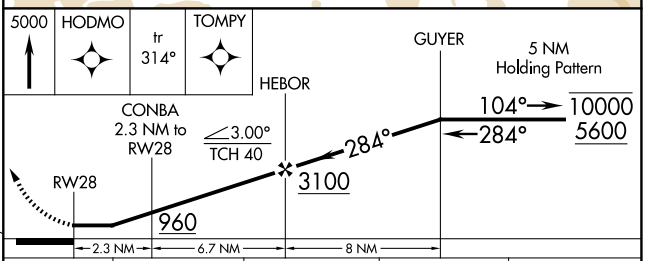

CATEGORY	A	B	C	D
LP MDA	540-1 335 (400-1)			NA
LNAV MDA	540-1 335 (400-1)			NA
CIRCLING	600-1 395 (400-1)	660-1 455 (500-1)	660-1½ 455 (500-1½)	NA

MIRL Rwy 10-28 L

AK, 02 OCT 2025 to 27 NOV 2025
AK, 02 OCT 2025 to 27 NOV 2025