WAAS CH 93524 W34A	APP CRS 345°	Rwy ldg 3200 TDZE 71 Apt Elev 71

RNAV (GPS) RWY 34
TOKSOOK BAY (OOK)(PAOO)

RNP APCH - GPS.

Circling NA west of Rwy 16-34. When local altimeter setting not received, use Mekoryuk altimeter setting and increase all MDAs 100 feet.

MISSED APPROACH: Climb to 600 then climbing right turn to 2600 direct NECIC and hold.

AWOS-3P	ANCHORAGE CENTER	KENAI RADIO	CTAF
119.275	125.2 372.0	122.6	122.9 L

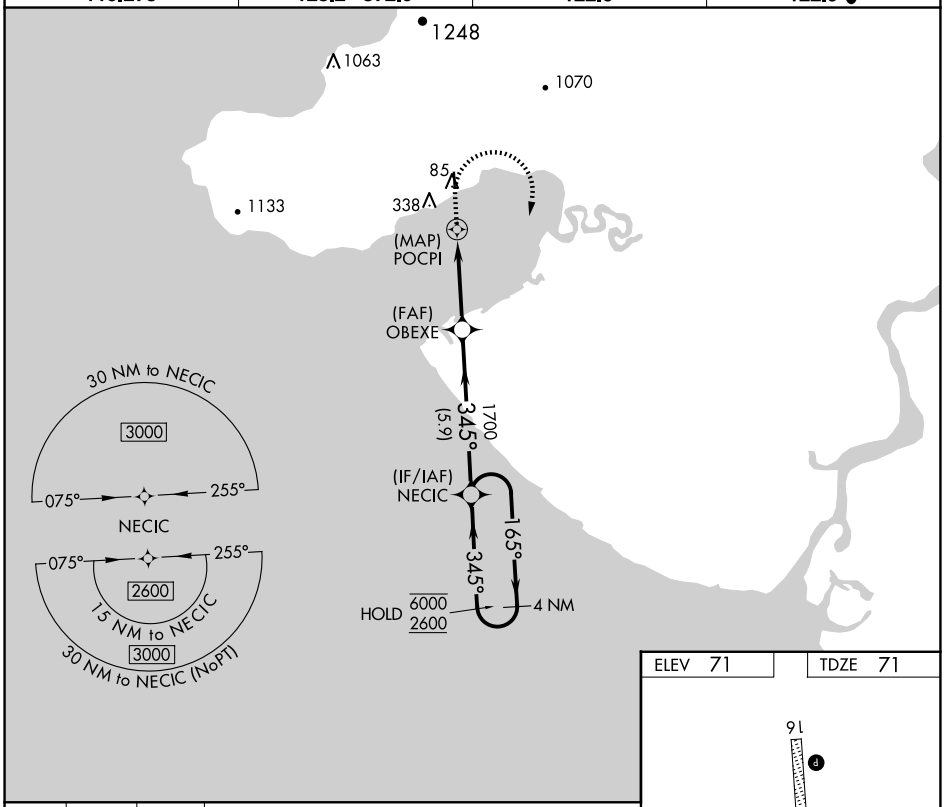

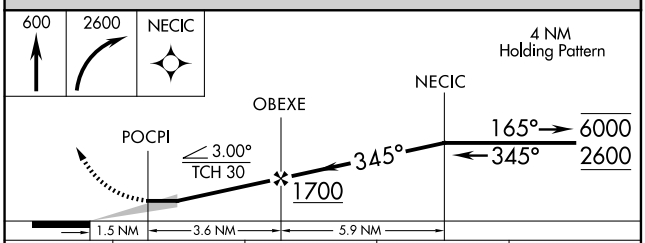

CATEGORY	A	B	C	D
LP MDA	340-1¾ 269 (300-1¾)		NA	
LNAV MDA	420-1¾ 349 (400-1¾)		NA	
C CIRCLING	460-1¾ 389 (400-1¾)	540-1¾ 469 (500-1¾)	NA	

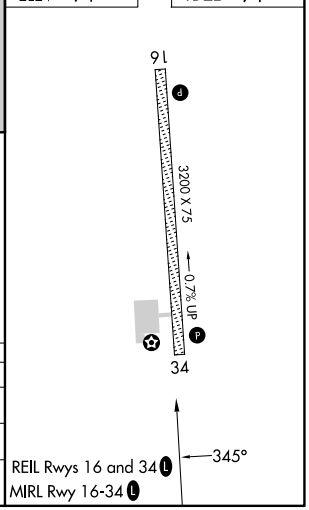

AK, 02 OCT 2025 to 27 NOV 2025
AK, 02 OCT 2025 to 27 NOV 2025