RNAV (GPS) Y RWY 36
WALES (IWK) (PAIW)

WAAS CH 72847 W36A	APP CRS 015°	Rwy Ldg 3990 TDZE 26 Apt Elev 26

RNP APCH - GPS.

Circling NA east of Rwy 18-36.

-26°C

MISSED APPROACH: Climb to 1000 then climbing right turn to 3000 direct COGNU and hold.

AWOS-3P	ANCHORAGE CENTER	NOME RADIO	CTAF
118.525	133.3 290.4	122.6	123.0 L

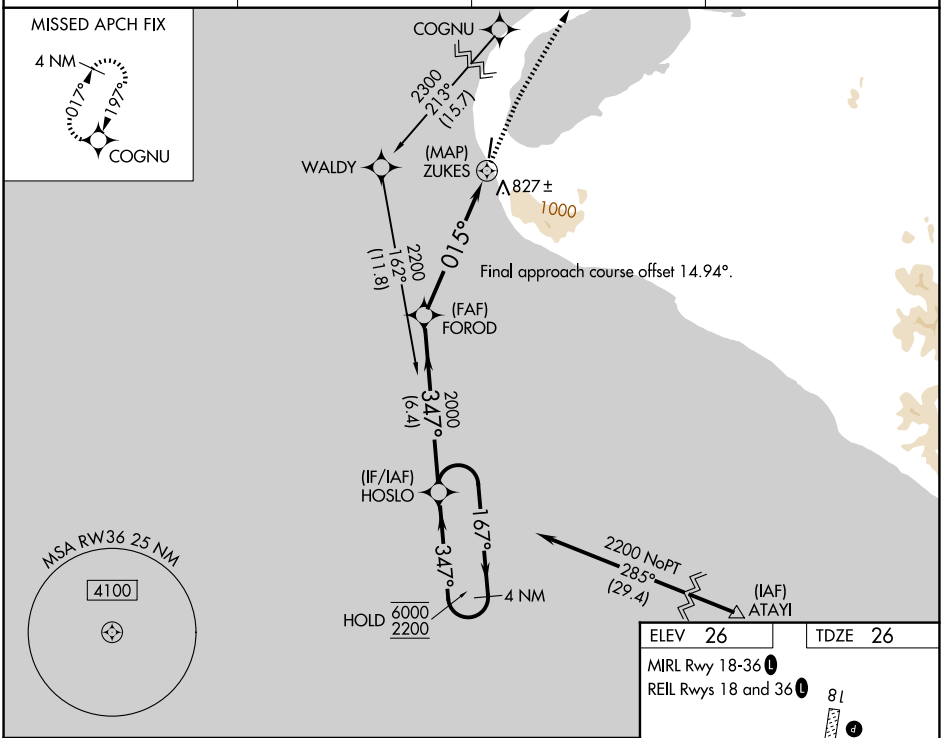

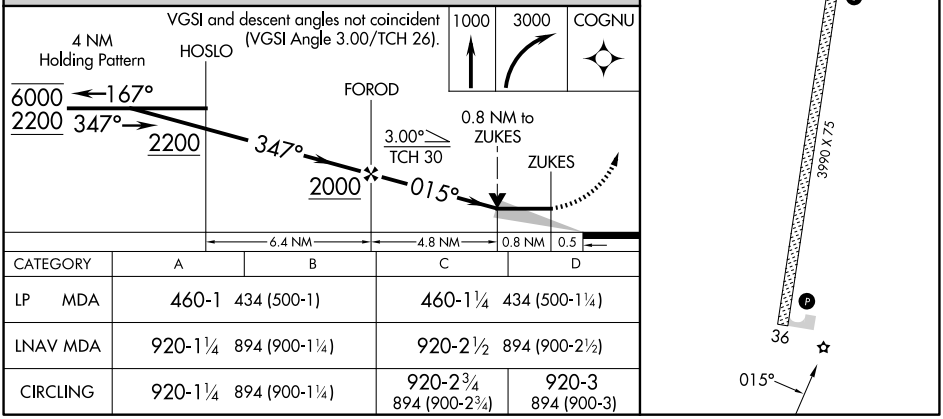

ELEV 26 TDZE 26

MIRL Rwy 18-36 L

REIL Rwys 18 and 36 L

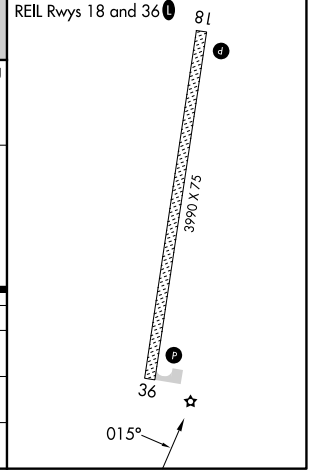

CATEGORY	A	B	C	D
LP MDA	460-1 434 (500-1)		460-1¼ 434 (500-1¼)	
LNAV MDA	920-1¼ 894 (900-1¼)		920-2½ 894 (900-2½)	
CIRCLING	920-1¼ 894 (900-1¼)		920-2¾ 894 (900-2¾)	920-3 894 (900-3)

AK, 02 OCT 2025 to 27 NOV 2025

AK, 02 OCT 2025 to 27 NOV 2025