WAAS CH 77609 W36A	APP CRS 359°	Rwy Ldg 4003 TDZE 268 Apt Elev 268

RNAV (GPS) RWY 36
CARUTHERSVILLE MEML (MØ5)

RNP APCH - GPS.

T A NA Baro-VNAV NA. Rwy 36 helicopter visibility reduction below 1 SM NA. Procedure NA at night. Use HKA altimeter setting; when not received, use DYR altimeter setting and increase LPV DA to 641 feet; increase LNAV/VNAV DA to 705 feet; increase all MDAs 20 feet and LNAV visibility Cat C ⅛ SM.

MISSED APPROACH: Climb to 2500 direct ARURE and hold.

HKA ASOS	MEMPHIS CENTER	CTAF
135.025	134.65 316.15	122.9 L

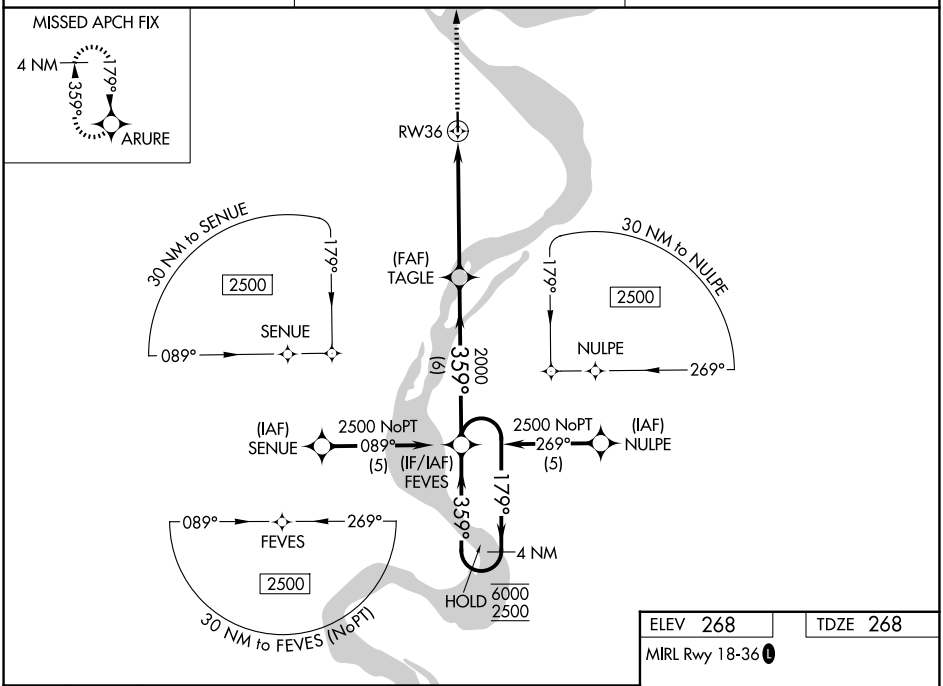

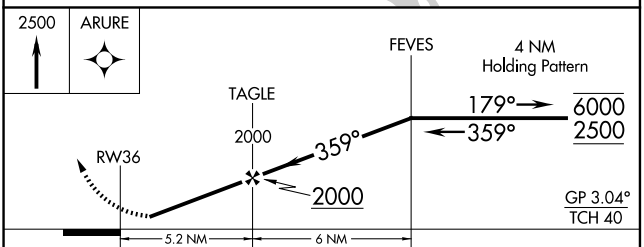

CATEGORY	A	B	C	D
LPV DA	631-1 363 (400-1)			NA
LNAV/VNAV DA	695-1¼ 427 (500-1¼)			NA
LNAV MDA	780-1 512 (600-1)		780-1⅜ 512 (600-1⅜)	NA
CIRCLING	820-1 552 (600-1)	860-1 592 (600-1)	1020-2¼ 752 (800-2¼)	NA

ELEV 268 TDZE 268

MIRL Rwy 18-36 L

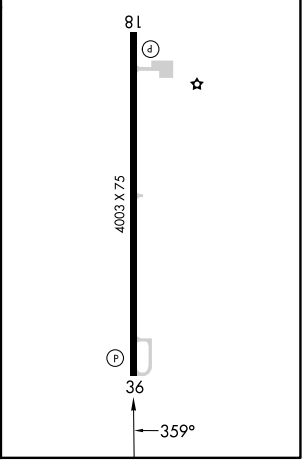

NC-3, 02 OCT 2025 to 30 OCT 2025
NC-3, 02 OCT 2025 to 30 OCT 2025