RNAV (GPS)-A

TUCKER-GUTHRIE MEML (I35)

APP CRS	Rwy Ldg	N/A
070°	TDZE	N/A
	Apt Elev	1564

RNP APCH.

Circling NA north of Rwy 8-26. Procedure NA at night.
Rwy 8 helicopter visibility reduction below 1 SM NA.

MISSED APPROACH: Climb to 4200 then climbing right turn to 5100 direct WEVOR and hold.

AWOS-3	INDIANAPOLIS CENTER	UNICOM
118.35	124.625 371.925	122.8 (CTAF) L

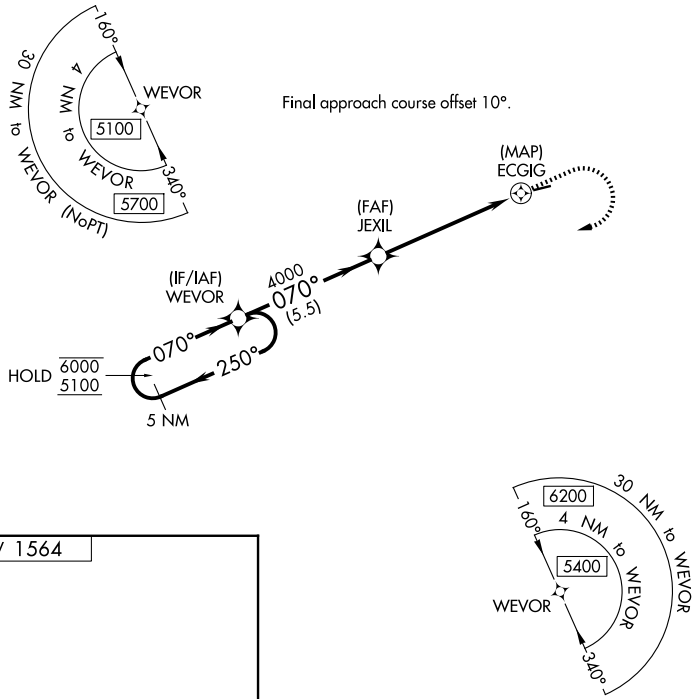

ELEV 1564

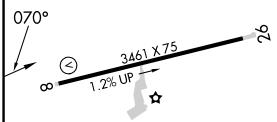

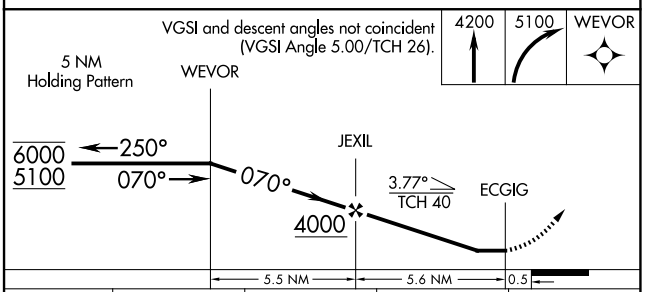

CATEGORY	A	B	C	D
CIRCLING	2920-1¼ 1356 (1400-1¼)	2920-1½ 1356 (1400-1½)	3360-3 1796 (1800-3)	NA

MIRL Rwy 8-26 L
REIL Rwy 8 and 26 L

SE-1, 02 OCT 2025 to 30 OCT 2025