RNAV (GPS) RWY 1
JACKSON MUNI (4R3)

APP CRS	Rwy ldg	5003
011°	TDZE	62
	Apt Elev	62

RNP APCH.

NA — Procedure NA at night. Rwy 1 helicopter visibility reduction below 1 SM NA. Use Evergreen altimeter setting, when not received, use Mobile Rgnl altimeter setting and increase all MDA 20 feet.

MISSED APPROACH: Climb to 2000 direct CEXUK and right turn on track 121° to PUVNE and right turn on track 225° to WAKVA and hold.

GZH ASOS	HOUSTON CENTER	CTAF
133.425	127.65 285.475	122.9 L

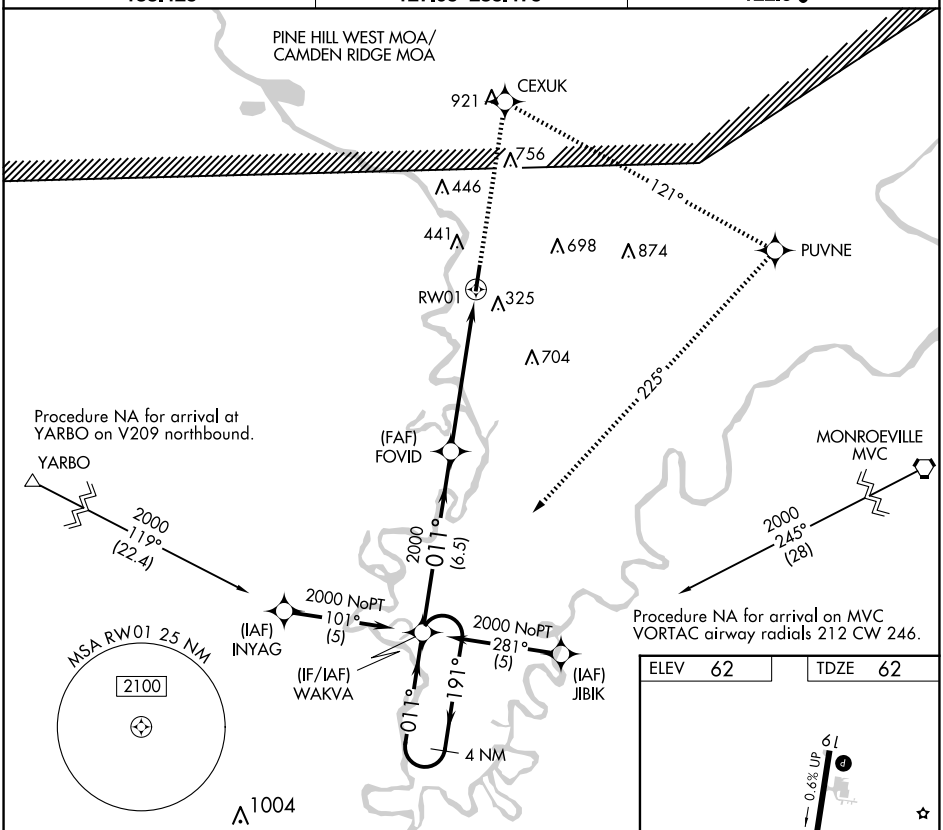

Visual Segment - Obstacles.

4 NM
Holding Pattern

2000	CEXUK		PUVNE		WAKVA
		tr 121°		tr 225°	

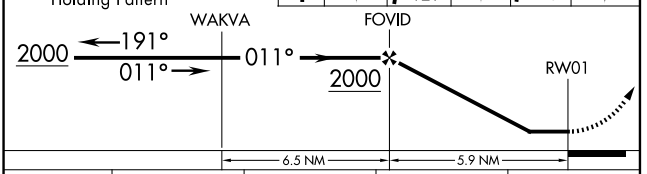

CATEGORY	A	B	C	D
LNAV MDA	900-1 838 (900-1)	900-1¼ 838 (900-1¼)	900-2½ 838 (900-2½)	900-2¾ 838 (900-2¾)
CIRCLING	980-1¼ 918 (1000-1¼)		980-2¾ 918 (1000-2¾)	1140-3 1078 (1100-3)

ELEV	62	TDZE	62

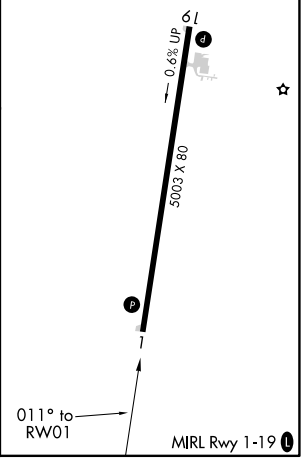

SE-4, 02 OCT 2025 to 30 OCT 2025

SE-4, 02 OCT 2025 to 30 OCT 2025