RNAV (GPS)-A

MIDDLESBORO/BELL COUNTY (1A6)

APP CRS	Rwy Ldg	NA
224°	TDZE	NA
	Apt Elev	1154

-13°C

DME/DME RNP-0.3 NA. When local altimeter setting not received, use London altimeter setting: increase all MDA 100 feet. Procedure NA at night. Helicopter visibility reduction below 1 SM NA.

MISSED APPROACH: Climbing left turn to 5200 direct JULEI and hold.

AWOS-3	INDIANAPOLIS CENTER	UNICOM
119.425	124.625 371.925	122.8 (CTAF)

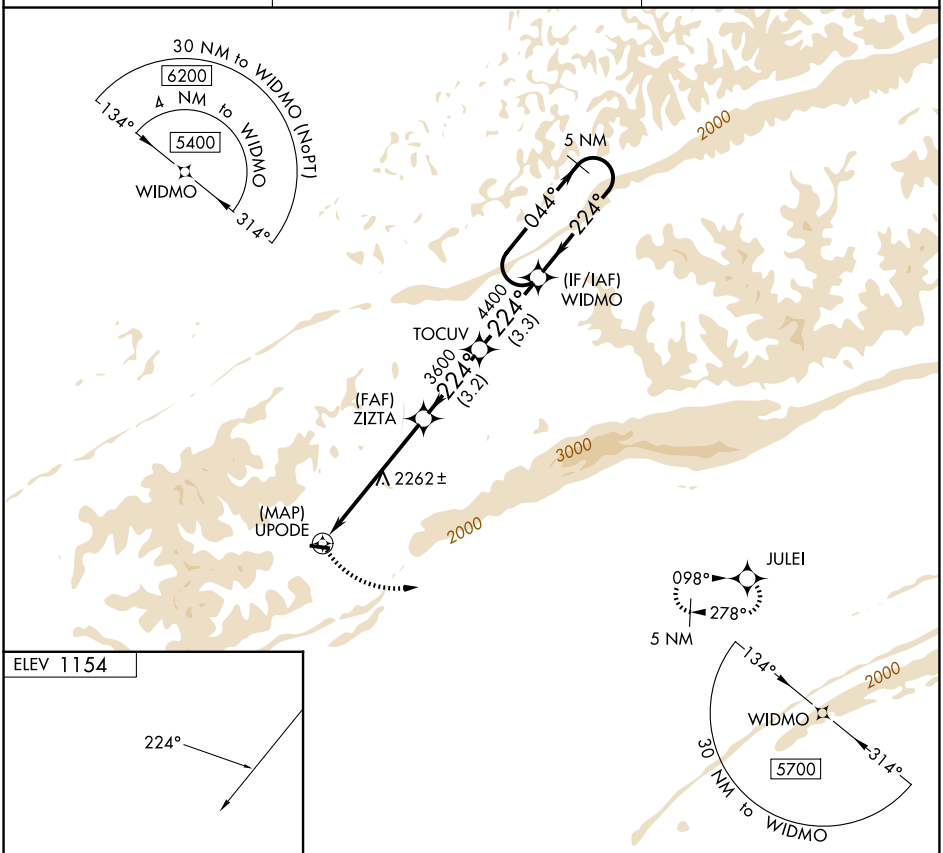

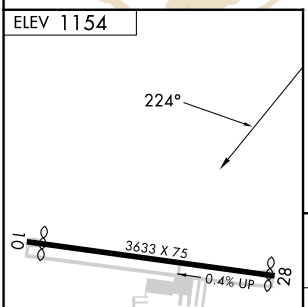

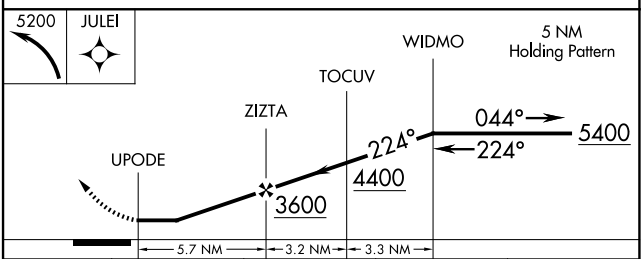

CATEGORY	A	B	C	D
CIRCLING	2780-1¼ 1626 (1700-1¼)	3080-1½ 1926 (2000-1½)	NA	

REIL Rwys 10 and 28

SE-1, 02 OCT 2025 to 30 OCT 2025

SE-1, 02 OCT 2025 to 30 OCT 2025