WAAS CH 42824 W05A	APP CRS 045°	Rwy Ldg 5002 TDZE 411 Apt Elev 412

RNAV (GPS) RWY 5
HANCOCK COUNTY/RON LEWIS FLD (KY8)

RNP APCH.

Rwy 5 helicopter visibility reduction below ¾ SM NA. When local altimeter setting not received, use Owensboro altimeter setting and increase all MDAs 60 feet; increase LP and LNAV Cat C visibility ⅛ SM and Circling Cat C visibility ¼ SM.

NA

MISSED APPROACH: Climb to 3000 direct MCKVR and hold.

AWOS-3	EVANSVILLE APP CON ★	UNICOM
119.775	124.025 290.9	123.0 (CTAF) L

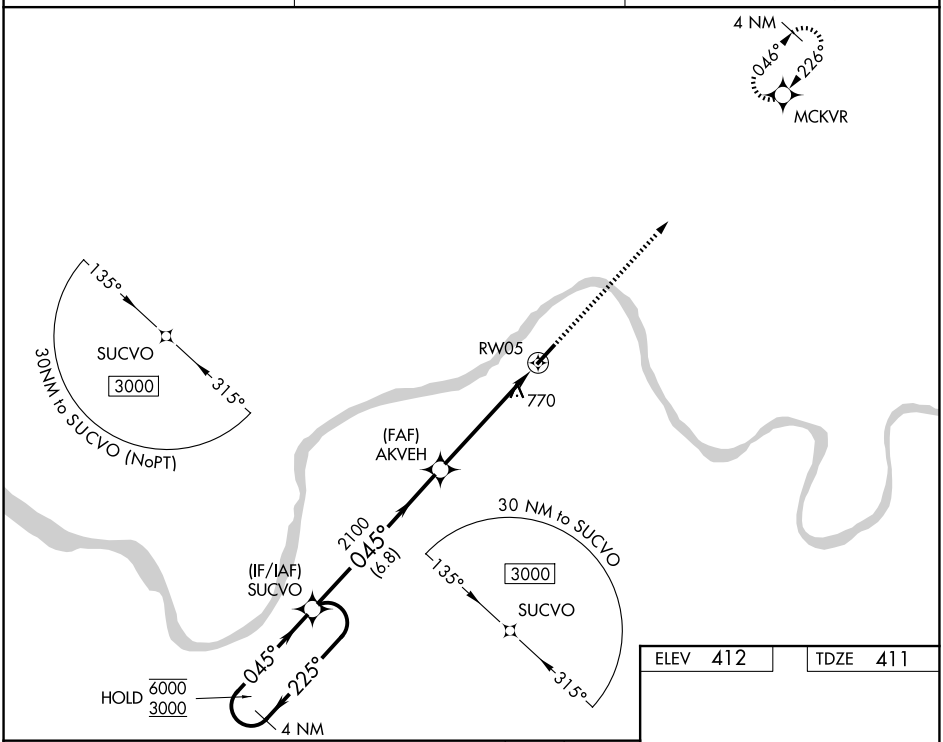

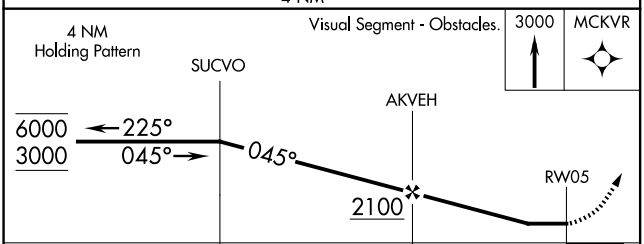

CATEGORY	A	B	C	D
LP MDA	1020-1 609 (700-1)		1020-1¾ 609 (700-1¾)	NA
LNAV MDA	1020-1 609 (700-1)		1020-1¾ 609 (700-1¾)	NA
CIRCLING	1020-1 608 (700-1)	1080-1 668 (700-1)	1080-1¾ 668 (700-1¾)	NA

ELEV 412 TDZE 411

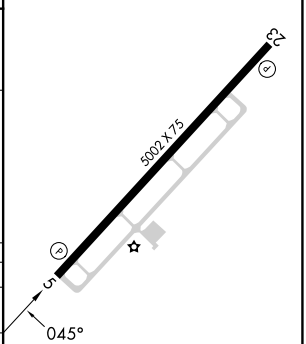

MIRL Rwy 5-23 L
REIL Rwys 5 and 23 L

SE-1, 02 OCT 2025 to 30 OCT 2025