APP CRS	Rwy Ldg	3189
195°	TDZE	539
	Apt Elev	539

RNAV (GPS) RWY 19
SALUDA COUNTY (6J4)

NA

DME/DME RNP-0.3 NA. Procedure NA at night. Visibility reduction by helicopters NA. Use Aiken altimeter setting, when not received, use Augusta Rgnl altimeter setting and increase all MDAs 100 feet, increase LNAV Cat C visibility ¼ SM and Circling Cat C visibility ½ SM.

MISSED APPROACH: Climb to 2500 direct FONLU and hold.

AIK AWOS-3PT	AUGUSTA APP CON ★	CTAF
118.025	119.15	122.9 L

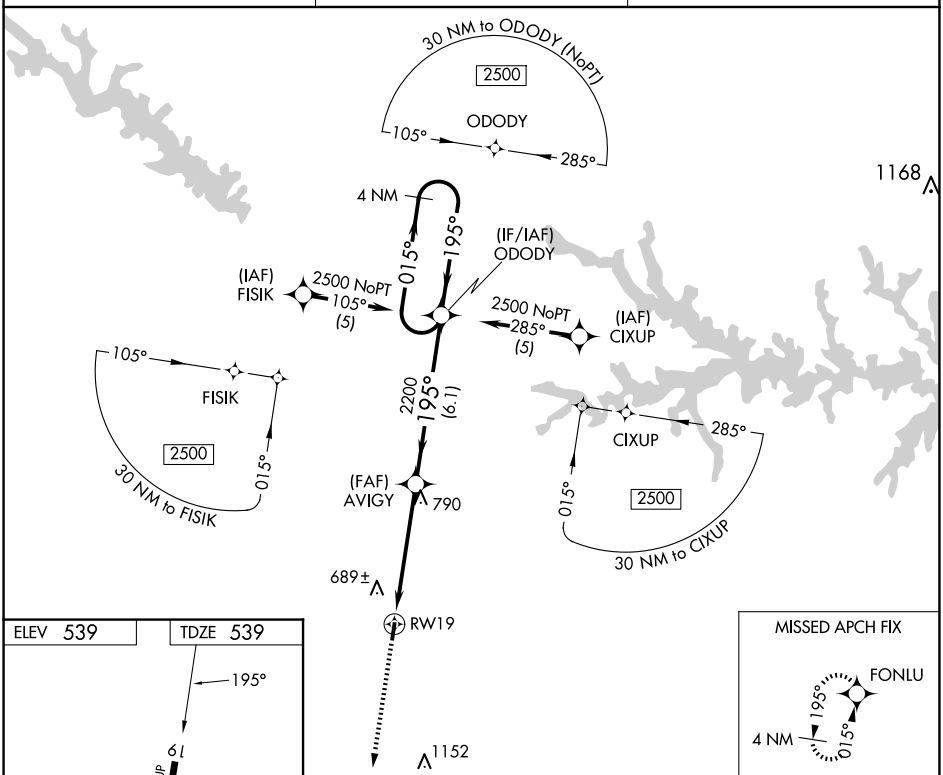

SE-2, 02 OCT 2025 to 30 OCT 2025

SE-2, 02 OCT 2025 to 30 OCT 2025

ELEV 539 TDZE 539

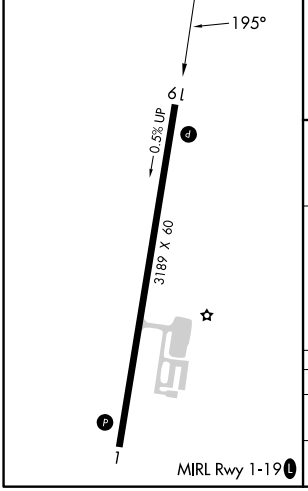

MISSED APCH FIX

2500 FONLU VGSI and descent angles not coincident.

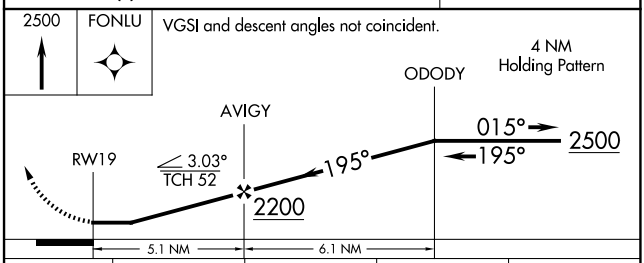

CATEGORY	A	B	C	D
LNAV MDA	1060-1 521 (600-1)		1060-1½ 521 (600-1½)	NA
CIRCLING	1100-1 561 (600-1)	1160-1 621 (700-1)	1180-1¾ 641 (700-1¾)	NA