APP CRS	Rwy ldg	3300
294°	TDZE	947
	Apt Elev	947

RNAV (GPS) RWY 29
ROBERT ODEGAARD FLD (K74)

RNP APCH-GPS.

Use Fargo altimeter setting, when not received, use Moorhead altimeter setting.

MISSED APPROACH: Climb to 3000 direct DURBN and hold.

FAR ASOS	FARGO APP CON	CTAF
124.5 379.2	120.4 377.15	122.9 L

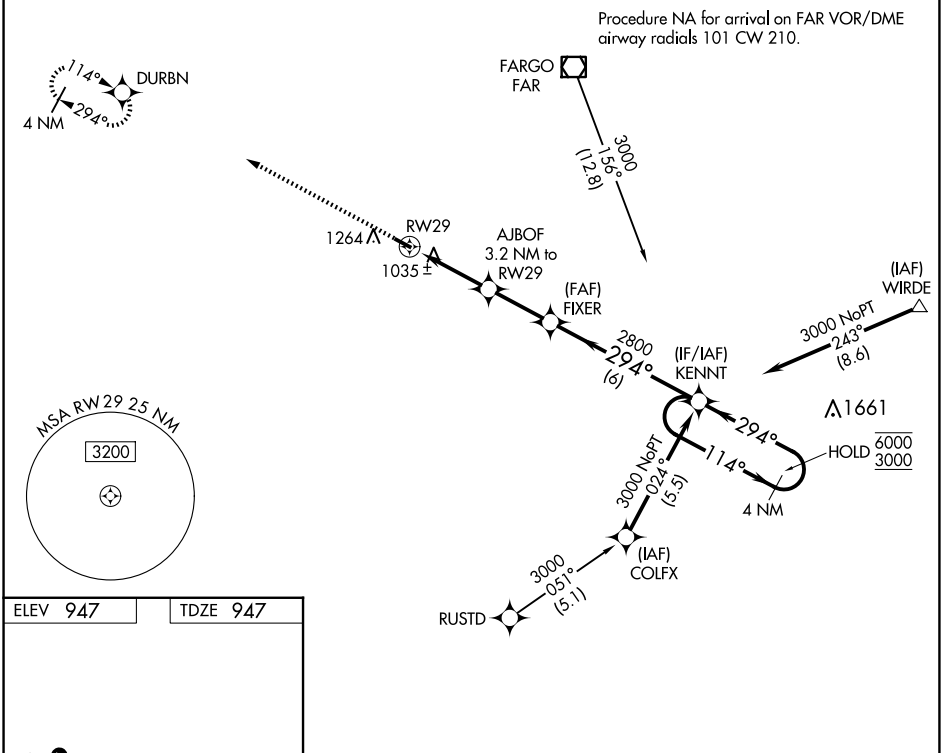

ELEV 947	TDZE 947

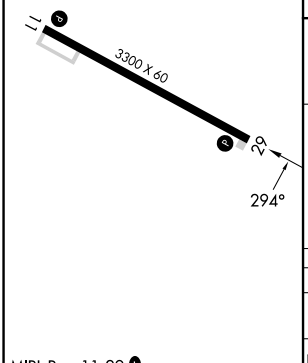

MIRL Rwy 11-29 L

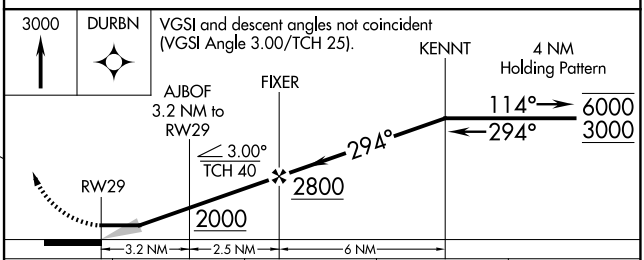

CATEGORY	A	B	C	D
LNAV MDA	1400-1 453 (500-1)		NA	
C CIRCLING	1680-1 733 (800-1)		NA	

NC-1, 02 OCT 2025 to 30 OCT 2025