WAAS CH 62833 W33A	APP CRS 330°	Rwy Ldg 3600 TDZE 1418 Apt Elev 1418

RNAV (GPS) RWY 33
PARKSTON MUNI (8V3)

NA DME/DME RNP-0.3 NA. Use Mitchell altimeter setting; when not received, use Yankton altimeter setting and increase all DA 32 feet and all MDA 40 feet. Helicopter visibility reduction below ¾ SM not authorized. Baro-VNAV NA.

MISSED APPROACH: Climb to 3300 direct IVULE and hold.

MHE ASOS	MINNEAPOLIS CENTER	AUNICOM
124.175	128.0 385.5	122.9 (CTAF) L

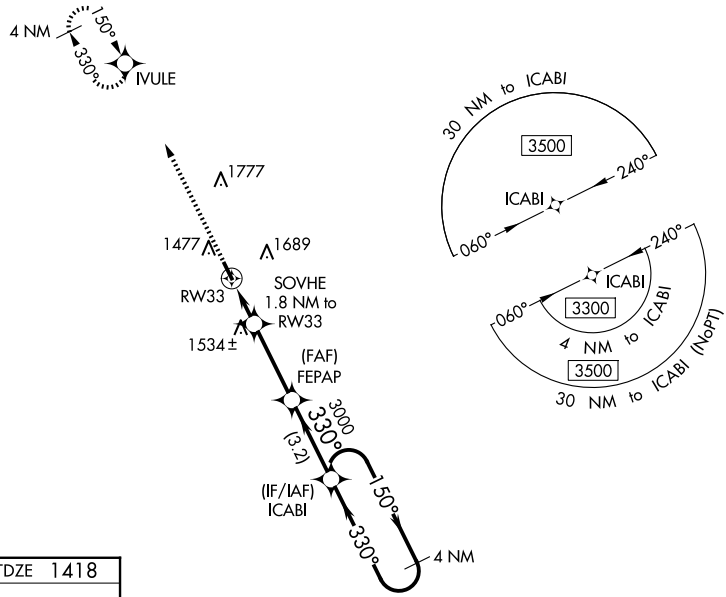

ELEV 1418	TDZE 1418

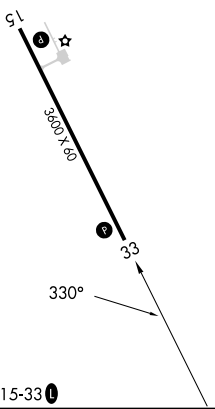

MIRL Rwy 15-33 L

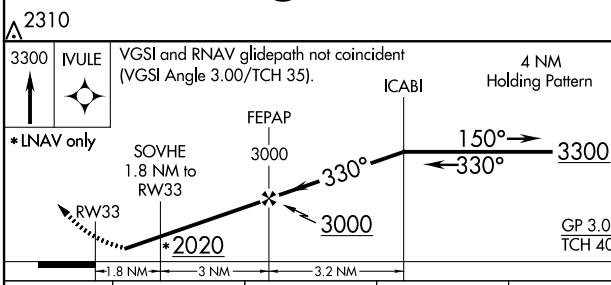

CATEGORY	A	B	C	D
LPV DA	1740-1⅛	322 (400-1⅛)	NA	
LNAV/VNAV DA	1740-1⅛	322 (400-1⅛)	NA	
LNAV MDA	1860-1	442 (500-1)	NA	
C CIRCLING	1980-1 562 (600-1)	2060-1 642 (700-1)	NA	

NC-1, 02 OCT 2025 to 30 OCT 2025
NC-1, 02 OCT 2025 to 30 OCT 2025