RNAV (GPS) RWY 34
CANDO MUNI (9D7)

WAAS CH 69537 W34A	APP CRS 340°	Rwy ldg 3500 TDZE 1482 Apt Elev 1482

DME/DME RNP-0.3 NA. When local altimeter not received, use Devils Lake altimeter setting and increase all DA 63 feet and all MDA 80 feet. Increase LPV visibility ⅛ mile all Cats and LNAV/VNAV visibility ¼ mile all Cats. Baro-VNAV and VDP NA when using Devils Lake altimeter setting. For uncompensated Baro-VNAV systems, LNAV/VNAV NA below -17°C (0°F) or above 54°C (130°F).

NA

MISSED APPROACH: Climb to 1900 then climbing left turn to 3600 direct CAREW and hold.

AWOS-3	MINNEAPOLIS CENTER	CTAF
118.325	124.2 270.3	122.9 L

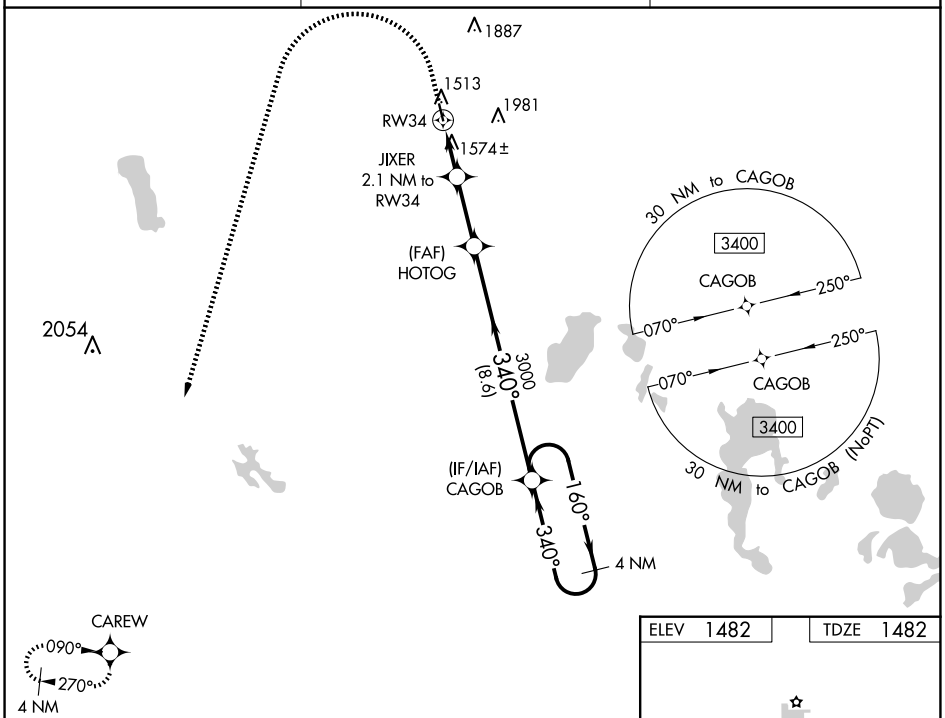

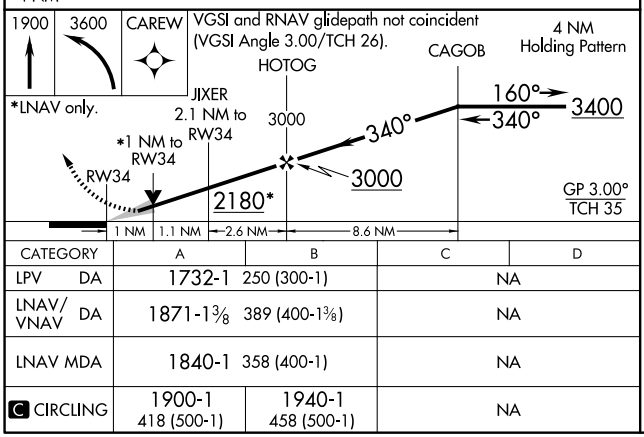

CATEGORY	A	B	C	D
LPV DA	1732-1 250 (300-1)		NA	
LNAV/VNAV DA	1871-1⅜ 389 (400-1⅜)		NA	
LNAV MDA	1840-1 358 (400-1)		NA	
C CIRCLING	1900-1 418 (500-1)	1940-1 458 (500-1)	NA	

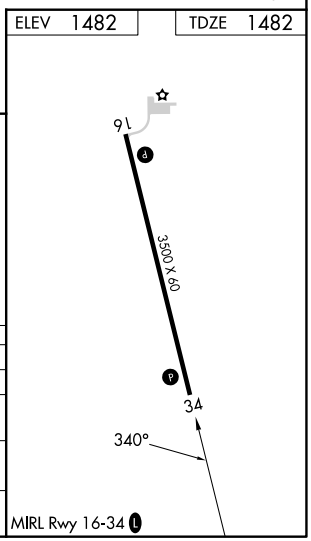

NC-1, 02 OCT 2025 to 30 OCT 2025
NC-1, 02 OCT 2025 to 30 OCT 2025