WAAS CH 93944 W28A	APP CRS 277°	Rwy ldg 3499 TDZE 777 Apt Elev 777

RNAV (GPS) RWY 28
SANDUSKY CITY (Y83)

RNP APCH - GPS.

Circling NA to Rwys 18 and 36. Circling NA north of Rwy 10-28. Procedure NA at night. Rwy 28 helicopter visibility reduction below 1 SM NA. Baro-VNAV NA. Use Bad Axe altimeter setting.

NA

MISSED APPROACH: Climb to 2500 direct HOTLN and hold.

BAX AWOS-3	CLEVELAND CENTER	UNICOM
118.6	127.7 290.425	122.8 (CTAF) L

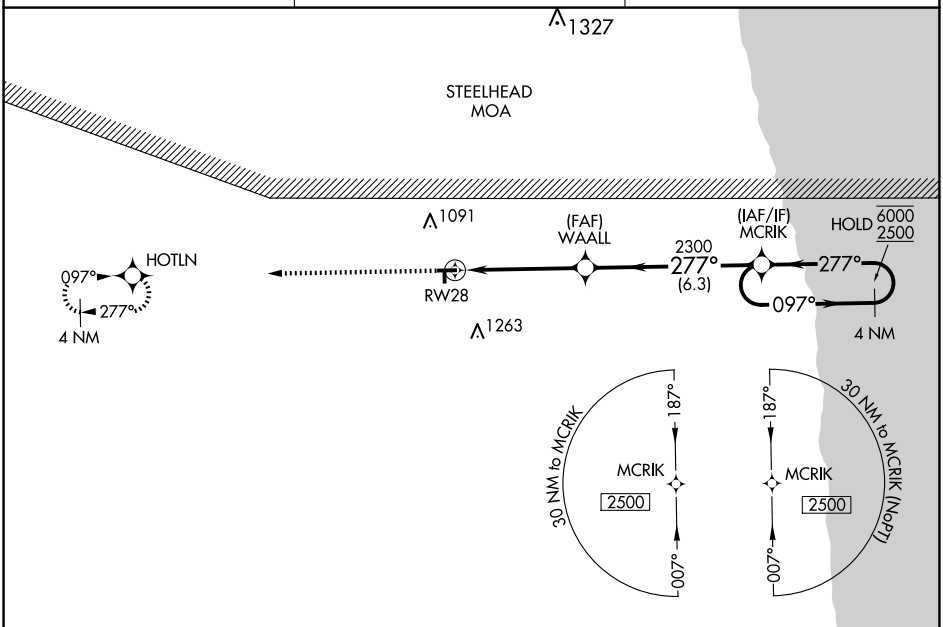

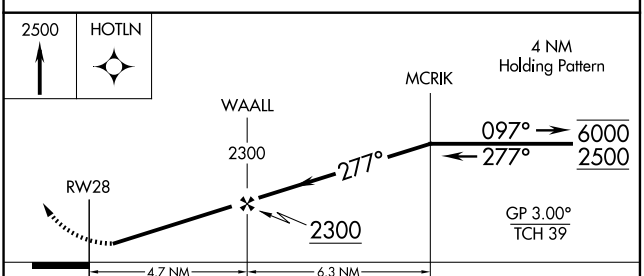

CATEGORY	A	B	C	D
LPV DA	1077-1 300 (300-1)			NA
LNAV/VNAV DA	1077-1 300 (300-1)			NA
LNAV MDA	1260-1 483 (500-1)		1260-1⅜ 483 (500-1⅜)	NA
CIRCLING	1260-1 483 (500-1)	1340-1 563 (600-1)	1680-2¾ 903 (1000-2¾)	NA

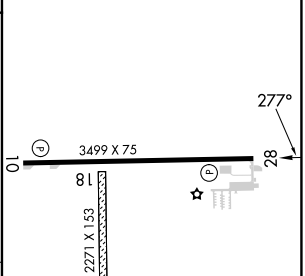

REIL Rwy 10
MIRL Rwy 10-28 L

EC-1, 02 OCT 2025 to 30 OCT 2025