WAAS CH 69335 W07A	APP CRS 070°	Rwy Ldg 5208 TDZE 1179 Apt Elev 1179

RNAV (GPS) RWY 7
NEW TAZEWELL MUNI (3A2)

T A NA

DME/DME RNP-0.3 NA. Rwy 7, 25 Helicopter visibility reduction below 1 SM NA. Procedure NA at night. Obtain local altimeter setting on CTAF; when not received, use Middlesboro altimeter setting and increase all MDAs 60 feet.

MISSED APPROACH: Climbing right turn to 4200 direct CUMIR and hold.

ATLANTA CENTER	CTAF
133.6 254.3	122.9

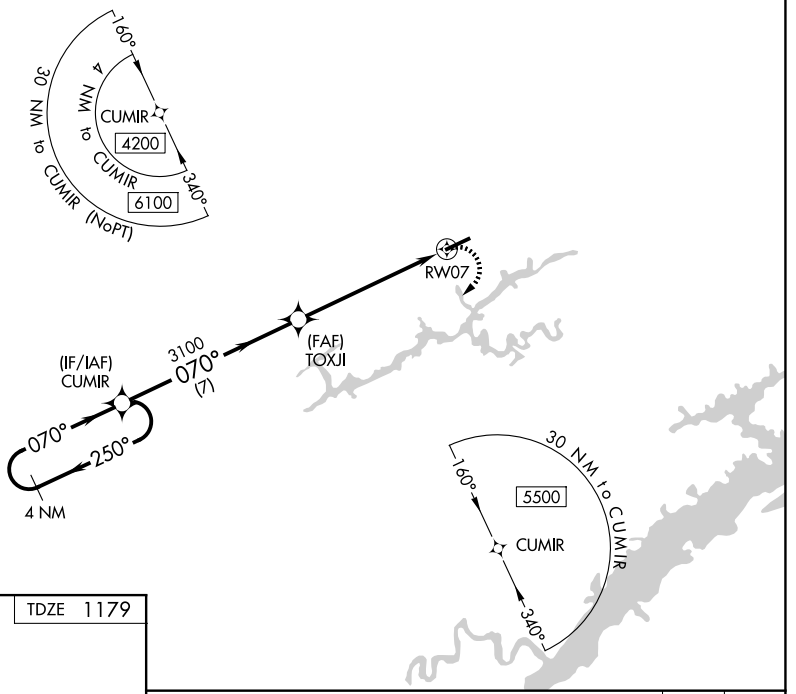

SE-1, 02 OCT 2025 to 30 OCT 2025

SE-1, 02 OCT 2025 to 30 OCT 2025

ELEV 1179 TDZE 1179

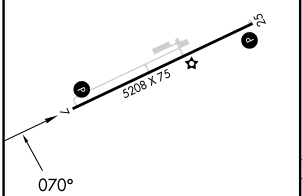

MIRL Rwy 7-25
REIL Rwys 7 and 25

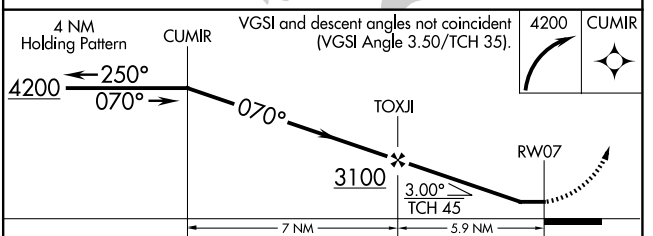

CATEGORY	A	B	C	D
LP MDA	2240-1¼ 1061 (1100-1¼)	2240-1½ 1061 (1100-1½)	NA	
LNAV MDA	2260-1¼ 1081 (1100-1¼)	2260-1½ 1081 (1100-1½)	NA	
CIRCLING	2260-1¼ 1081 (1100-1¼)	2260-1½ 1081 (1100-1½)	NA	