APP CRS	Rwy ldg	3997
281°	TDZE	351
	Apt Elev	351

RNAV (GPS) RWY 28
KENTUCKY DAM STATE PARK (M34)

RNP APCH - GPS.

NA

Circling NA south of Rwy 10-28. Procedure NA at night. Rwy 28 helicopter visibility reduction below 1 SM NA. Use Paducah altimeter setting. Avoid Campbell MOA/A-371 when active.

MISSED APPROACH: Climb to 1800 then climbing right turn to 2700 direct VERTS and hold.

PAH ASOS	MEMPHIS CENTER	UNICOM
118.375	133.65 292.15	123.0 (CTAF) L

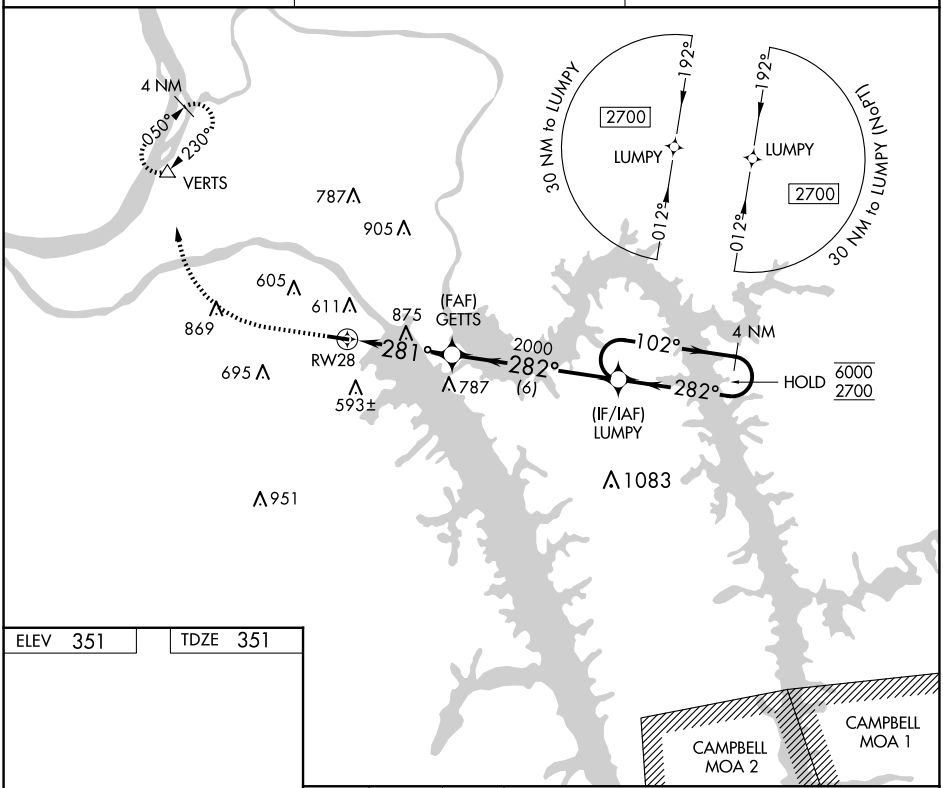

SE-1, 02 OCT 2025 to 30 OCT 2025

ELEV 351 TDZE 351

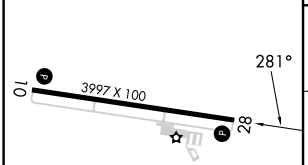

MIRL Rwy 10-28 L
REIL Rwys 10 and 28 L

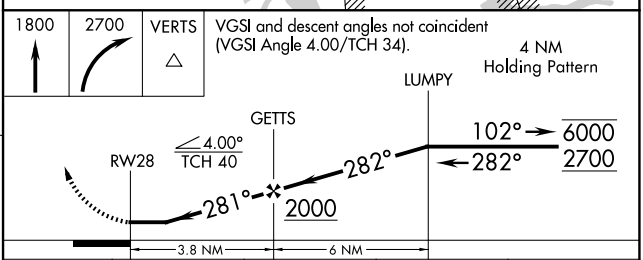

CATEGORY	A	B	C	D
LNAV MDA	1200-1 849 (900-1)	1200-1¼ 849 (900-1¼)	NA	
CIRCLING	1200-1¼ 849 (900-1¼)		NA	