RNAV (GPS) RWY 35

KASIGLUK (ZØ9) (PFKA)

APP CRS	Rwy ldg	3000
354°	TDZE	48
	Apt Elev	48

T A NA

DME/DME RNP-0.3 NA. Use Nunapitchuk altimeter setting, when not received, use Bethel altimeter setting.

MISSED APPROACH: Climb to 2500 direct ZEREL and hold.

16A/PPIT AWOS-3P	BET/PABE ASOS	ANCHORAGE CENTER	CTAF
121.55	135.45	125.2 372.0	122.9 L

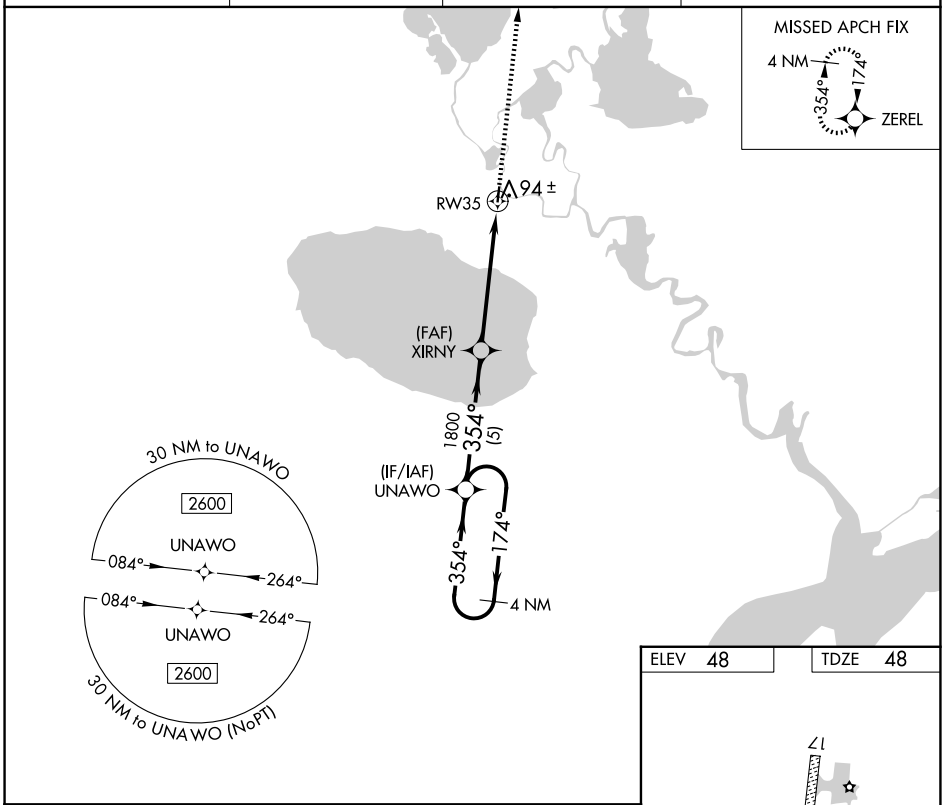

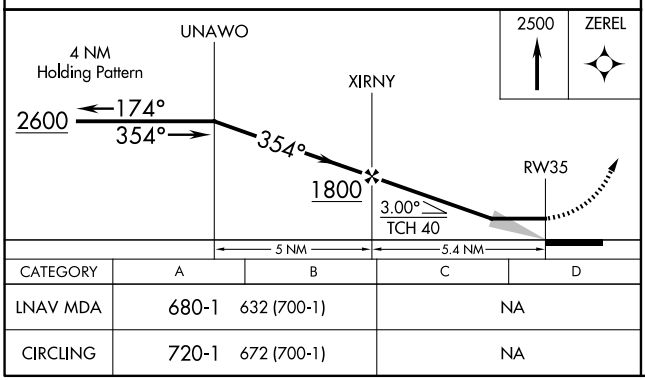

CATEGORY	A	B	C	D
LNAV MDA	680-1	632 (700-1)	NA	
CIRCLING	720-1	672 (700-1)	NA	

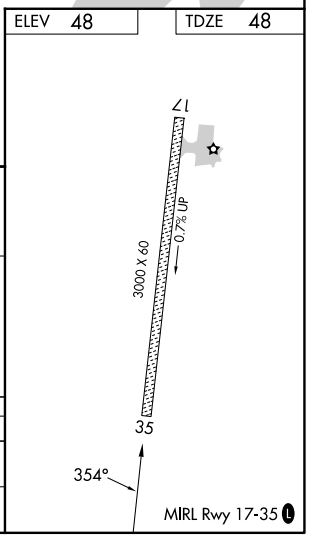

AK, 02 OCT 2025 to 27 NOV 2025

AK, 02 OCT 2025 to 27 NOV 2025